
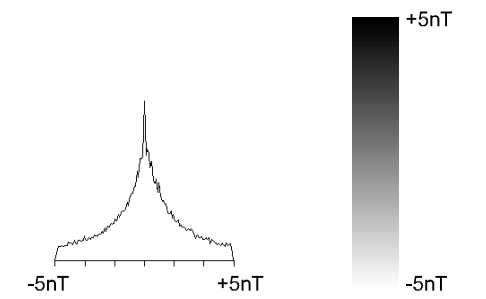
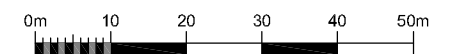


**Geophysical Survey
MOD Bicester
Graven Hill**

**Greyscale plot of processed
magnetometer data - Area I**



SCALE 1:1000



SCALE TRUE AT A3

Reproduced from Ordnance Survey digital mapping
by permission of Ordnance Survey on behalf of The
Controller of Her Majesty's Stationery Office.
© Crown copyright, 2011. All rights reserved.
Licence number 100022467.

FIG 17