



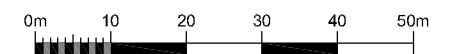


**Geophysical Survey
MOD Bicester
Graven Hill**

**Abstraction and interpretation of
magnetometer anomalies -
Area J**

-  Magnetic debris - spread of magnetically thermoremanent/ferrous material
-  Magnetic disturbance from ferrous material
-  Strong multiple dipolar linear anomaly - pipeline / cable / service
-  Strong dipolar anomaly - ferrous object

SCALE 1:1000



SCALE TRUE AT A3

Reproduced from Ordnance Survey digital mapping
by permission of Ordnance Survey on behalf of The
Controller of Her Majesty's Stationery Office.
© Crown copyright, 2011. All rights reserved.
Licence number 100022467.

FIG 20

