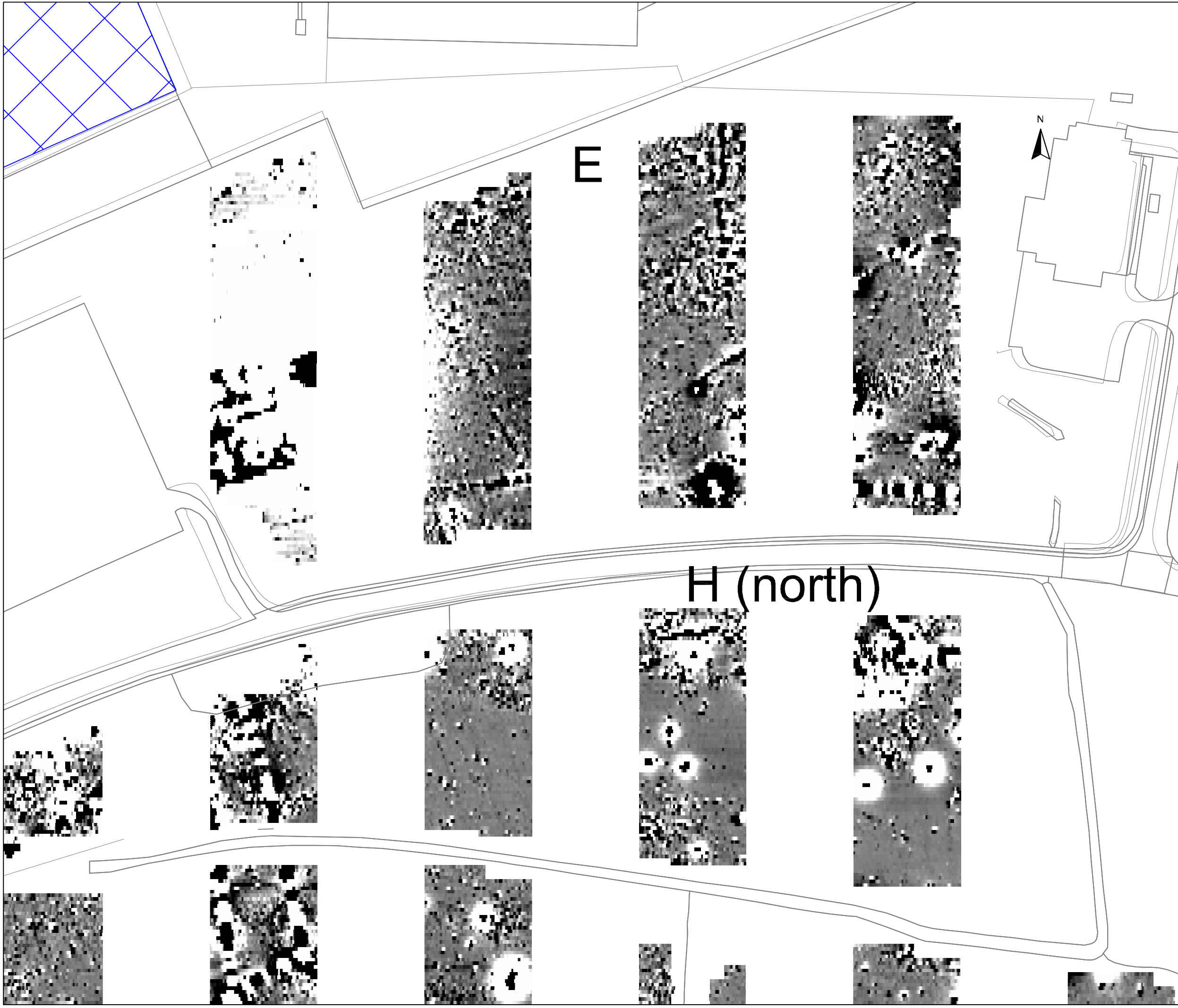
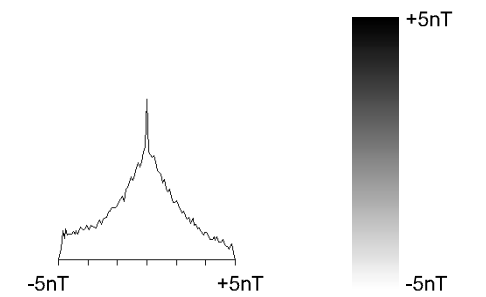
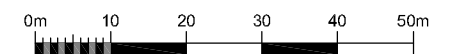


**Geophysical Survey  
MOD Bicester  
Graven Hill**

**Greyscale plot of processed  
magnetometer data - Area E**



SCALE 1:1000



SCALE TRUE AT A3

Reproduced from Ordnance Survey digital mapping  
by permission of Ordnance Survey on behalf of The  
Controller of Her Majesty's Stationery Office.  
© Crown copyright, 2011. All rights reserved.  
Licence number 100022467.