


# Geophysical Survey St Mawgan Rectory Cornwall

## Referencing information


Grid coordinates based on Ordnance Survey OSGB36 datum

Grids set out using RTK GPS with Topcon TopNet correction data RTCMv2 format OSTN02 transformation

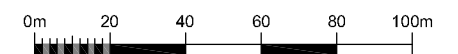
Survey grid size = 30m

 Survey start and traverse direction

**01** Grid reference number and filename

 Survey boundary

SCALE 1:2000



SCALE TRUE AT A3

Reproduced from Ordnance Survey digital mapping by permission of Ordnance Survey on behalf of The Controller of Her Majesty's Stationery Office. © Crown copyright, 2010. All rights reserved. Licence number 0100031673.

