















### Geophysical Survey Hawkeridge Farm Westbury

#### Abstraction and interpretation of magnetometer anomalies

-  Positive linear anomaly - cut feature of possible archaeological origin
-  Positive linear anomaly - possible ditch-like feature
-  Linear anomaly - of agricultural origin
-  Positive linear anomaly - possible land drain
-  Positive linear anomaly - possible former field boundary
-  Negative linear anomaly - material of low magnetic susceptibility
-  Discrete positive response - cut feature of possible archaeological origin
-  Discrete positive response - possible pit-like feature
-  Positive anomaly - of uncertain origin
-  Magnetic debris - spread of magnetically thermorenant/ferrous material
-  Magnetic disturbance from ferrous material
-  Strong multiple dipolar linear anomaly - pipeline / cable / service
-  Strong dipolar anomaly - ferrous object

SCALE 1:2000



SCALE TRUE AT A3



FIG 10