







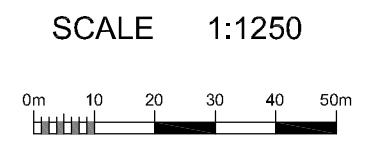


**Geophysical Survey  
Hawkeridge Farm  
Westbury**

**Abstraction and interpretation of  
magnetometer anomalies -  
Areas 1 & 2 (south)**

-  Positive linear anomaly - possible ditch-like feature
-  Linear anomaly - of agricultural origin
-  Positive linear anomaly - former field boundary
-  Discrete positive response - possible pit-like feature
-  Positive anomaly - of uncertain origin
-  Magnetic debris - spread of magnetically thermoremanent/ferrous material
-  Magnetic disturbance from ferrous material
-  Strong dipolar anomaly - ferrous object



SCALE TRUE AT A3

FIG 05

