









**Geophysical Survey
Land adjacent to
Kingsdown School
Stratton St Margaret
Swindon**

**Abstraction and interpretation of
magnetometer anomalies**

-  Positive linear anomaly - possible ditch-like feature
-  Linear anomaly - ridge and furrow
-  Negative linear anomaly - material of low magnetic susceptibility
-  Magnetic debris - spread of magnetically thermoremanent/ferrous material
-  Magnetic disturbance from ferrous material
-  Strong multiple dipolar linear anomaly - pipeline / cable / service
-  Strong dipolar anomaly - ferrous object

SCALE 1:1000



SCALE TRUE AT A3

FIG 05

