










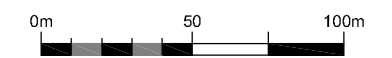


**Geophysical Survey
Roves Farm
Sevenhampton
Swindon**

**Abstraction and interpretation of
magnetometer anomalies**

-  Positive linear anomaly - cut feature of archaeological potential
-  Positive curvilinear anomaly - ring-ditch
-  Positive linear anomaly - former field boundary
-  Positive linear anomaly - possible ditch-like feature
-  Linear anomaly - of agricultural origin
-  Discrete positive response - cut feature of archaeological potential
-  Discrete positive response - possible pit-like feature
-  Positive anomaly - magnetically enhanced material
-  Magnetic disturbance from ferrous material
-  Strong multiple dipolar linear anomaly - pipeline / cable / service
-  Strong dipolar anomaly - ferrous object

SCALE 1:2500



SCALE TRUE AT A3

FIG 16

