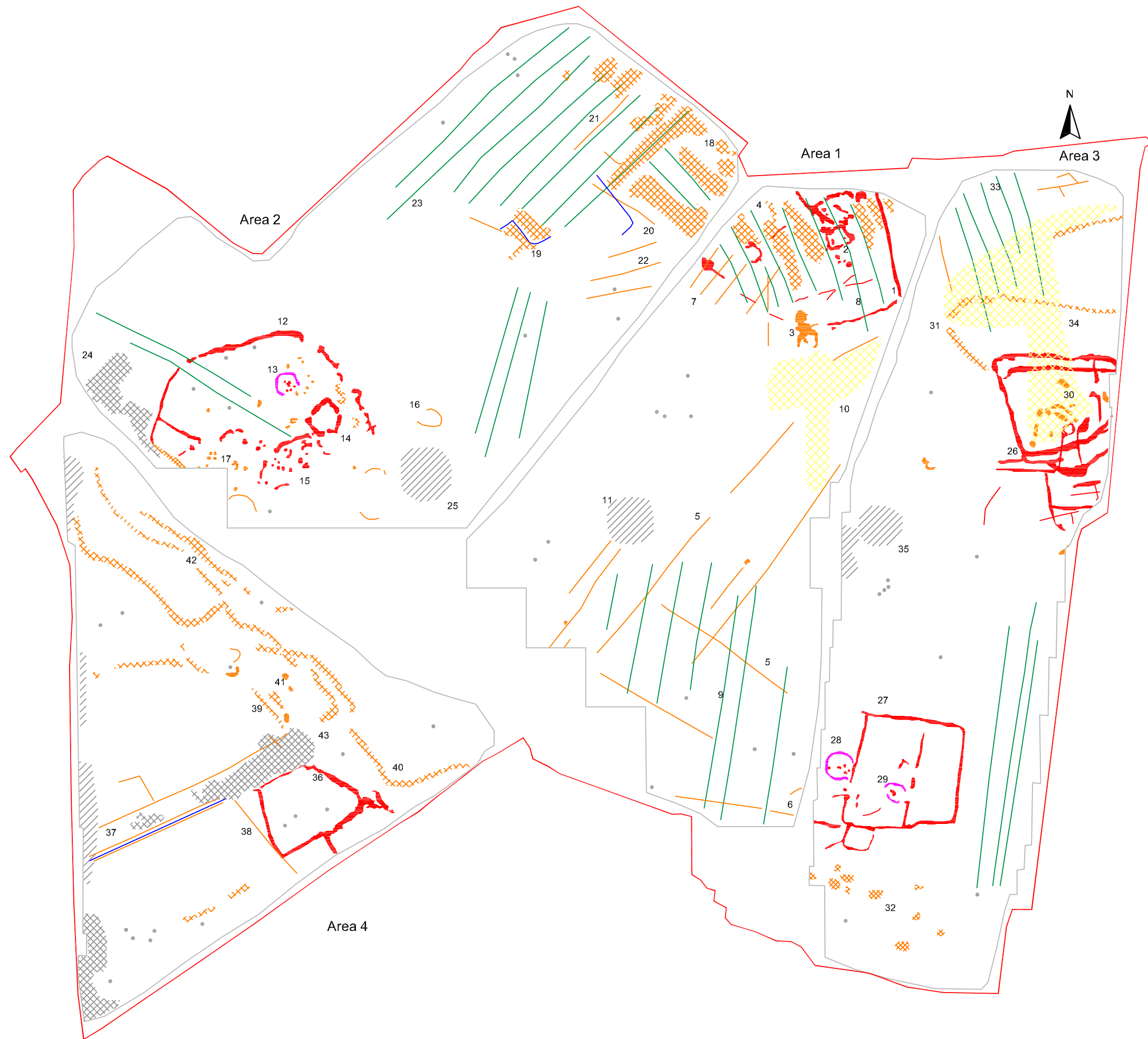














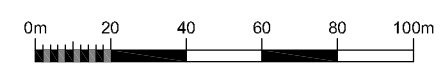
### Geophysical Survey South Marston Swindon



#### Abstraction and interpretation of magnetometer anomalies

-  Positive linear anomaly - cut feature of archaeological potential
-  Positive curvilinear anomaly - ring-ditch
-  Positive linear anomaly - possible ditch-like feature
-  Linear anomaly - ridge and furrow
-  Negative linear anomaly - material of low magnetic susceptibility
-  Discrete positive response - cut feature of archaeological potential
-  Discrete positive response - possible pit-like feature
-  Positive anomaly - magnetically enhanced material
-  Variable magnetic response - of natural origin
-  Magnetic debris - spread of magnetically thermoremanent/ferrous material
-  Magnetic disturbance from ferrous material
-  Strong dipolar anomaly - ferrous object

SCALE 1:2000



SCALE TRUE AT A3

FIG 13