



Geophysical Survey South Marston Farm Swindon

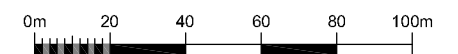
Referencing information

Grid coordinates based on Ordnance Survey OSGB36 datum
Grids set out using RTK GPS with Topcon TopNet correction data RTCMv2 format OSTN02 transformation

Survey grid size = 30m

-  Survey start and traverse direction
- 01** Grid reference number and filename
-  Cable route

SCALE 1:2000



SCALE TRUE AT A3



FIG 02