
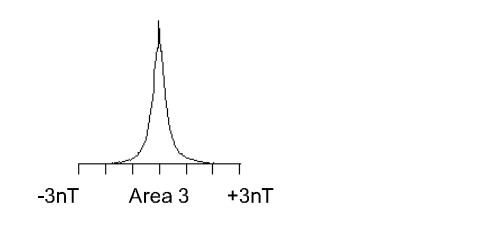
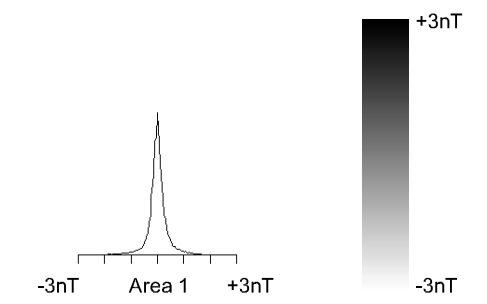


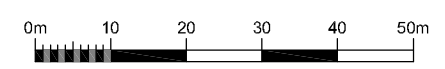
**Geophysical Survey  
South Marston  
Swindon**



**Greyscale plot of processed magnetometer data - Areas 1 & 3 north**



**SCALE 1:1000**



SCALE TRUE AT A3

FIG 04