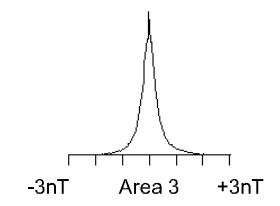
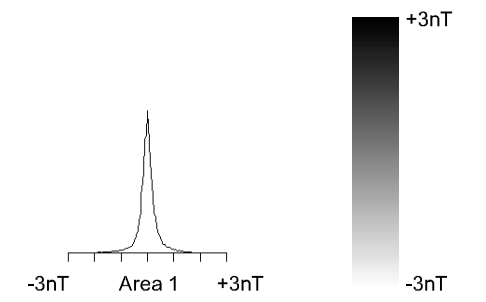


**Geophysical Survey
South Marston
Swindon**


**Greyscale plot of processed
magnetometer data**



Area 1

Area 3

SCALE 1:1000



SCALE TRUE AT A3