












**Geophysical Survey
South Marston
Swindon**

**Abstraction and interpretation of
magnetometer anomalies -
Areas 1 & 3 north**

-  Positive linear anomaly - cut feature of archaeological potential
-  Positive linear anomaly - possible ditch-like feature
-  Linear anomaly - ridge and furrow
-  Negative linear anomaly - material of low magnetic susceptibility
-  Discrete positive response - cut feature of archaeological potential
-  Discrete positive response - possible pit-like feature
-  Positive anomaly - magnetically enhanced material
-  Variable magnetic response - of natural origin
-  Magnetic disturbance from ferrous material
-  Strong dipolar anomaly - ferrous object

SCALE 1:1000



SCALE TRUE AT A3

FIG 06

