










**Geophysical Survey
Badgers Field
Chipping Campden
Gloucestershire**

**Abstraction and interpretation of
magnetometer anomalies**

-  Positive linear anomaly - cut feature of archaeological potential
-  Positive linear anomaly - possible ditch-like feature
-  Linear anomaly - ridge and furrow
-  Negative linear anomaly - material of low magnetic susceptibility
-  Discrete positive response - cut feature of archaeological potential
-  Discrete positive response - possible pit-like feature
-  Magnetic disturbance from ferrous material
-  Strong multiple dipolar linear anomaly - pipeline / cable / service
-  Strong dipolar anomaly - ferrous object



SCALE 1:1000



SCALE TRUE AT A3