







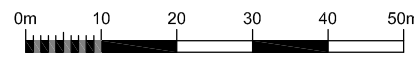


**Geophysical Survey  
Land to the east of  
London Road  
Tetbury**

**Abstraction and interpretation of  
magnetometer anomalies on  
aerial photograph of site**

-  Positive linear anomaly - possible ditch-like feature
-  Linear anomaly - ridge and furrow
-  Discrete positive response - possible pit-like feature or area of burning
-  Positive anomaly - magnetically enhanced material
-  Magnetic debris - spread of magnetically thermoremanent/ferrous material
-  Magnetic disturbance from ferrous material
-  Strong multiple dipolar linear anomaly - pipeline / cable / service
-  Strong dipolar anomaly - ferrous object

SCALE 1:1000



SCALE TRUE AT A3

FIG 06

