













**Geophysical Survey  
Bullimore Farm  
Shepton Mallet**

**Abstraction and interpretation of  
magnetometer anomalies - Area 1**

-  Positive linear anomaly - cut feature of archaeological potential
-  Positive linear anomaly - possible ditch-like feature
-  Linear anomaly - of agricultural origin
-  Positive linear anomaly - possible former field boundary
-  Negative linear anomaly - material of low magnetic susceptibility
-  Discrete positive response - cut feature of archaeological potential
-  Discrete positive response - possible pit-like feature
-  Magnetic debris - spread of magnetically thermoremanent/ferrous material
-  Magnetic disturbance from ferrous material
-  Strong multiple dipolar linear anomaly - pipeline / cable / service
-  Strong dipolar anomaly - ferrous object

SCALE 1:1000



SCALE TRUE AT A3

Reproduced from Ordnance Survey digital mapping  
by permission of Ordnance Survey on behalf of The  
Controller of Her Majesty's Stationery Office.  
© Crown copyright, 2011. All rights reserved.  
Licence number OL 251 322.

