




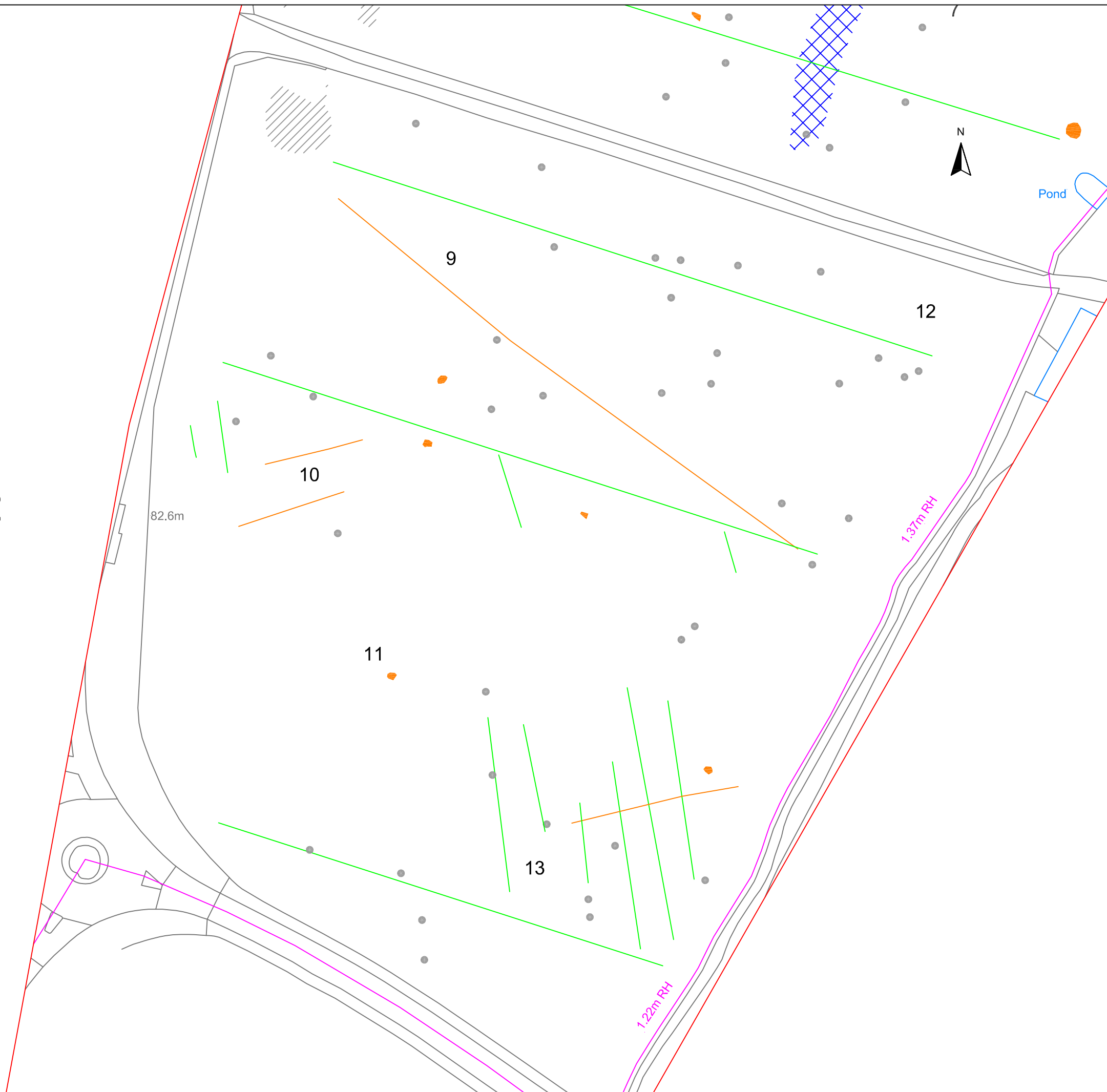


**Geophysical Survey  
Land adjacent to  
Oxford Road,  
Calne, Wiltshire**


**Abstraction and interpretation of  
magnetometer anomalies -  
Area 2**

-  Positive linear anomaly - possible ditch-like feature
-  Linear anomaly - of agricultural origin (trend only shown)
-  Discrete positive response - possible pit-like feature
-  Magnetic disturbance from ferrous material
-  Strong dipolar anomaly - ferrous object

Area 2



SCALE 1:1000



SCALE TRUE AT A3

Reproduced from Ordnance Survey digital mapping  
by permission of Ordnance Survey on behalf of The  
Controller of Her Majesty's Stationery Office.  
© Crown copyright, 2011. All rights reserved.  
Licence number 100041040.