








**Geophysical Survey  
Land adjacent to  
Oxford Road,  
Calne, Wiltshire**

**Abstraction and interpretation of  
magnetometer anomalies**

-  Positive linear anomaly - possible ditch-like feature
-  Linear anomaly - of agricultural origin (trend only shown)
-  Discrete positive response - possible pit-like feature
-  Negative anomaly - material of low magnetic susceptibility
-  Magnetic disturbance from ferrous material
-  Strong dipolar anomaly - ferrous object

SCALE 1:2000



SCALE TRUE AT A3

Reproduced from Ordnance Survey digital mapping  
by permission of Ordnance Survey on behalf of The  
Controller of Her Majesty's Stationery Office.  
© Crown copyright, 2011. All rights reserved.  
Licence number 100041040.

FIG 05

