





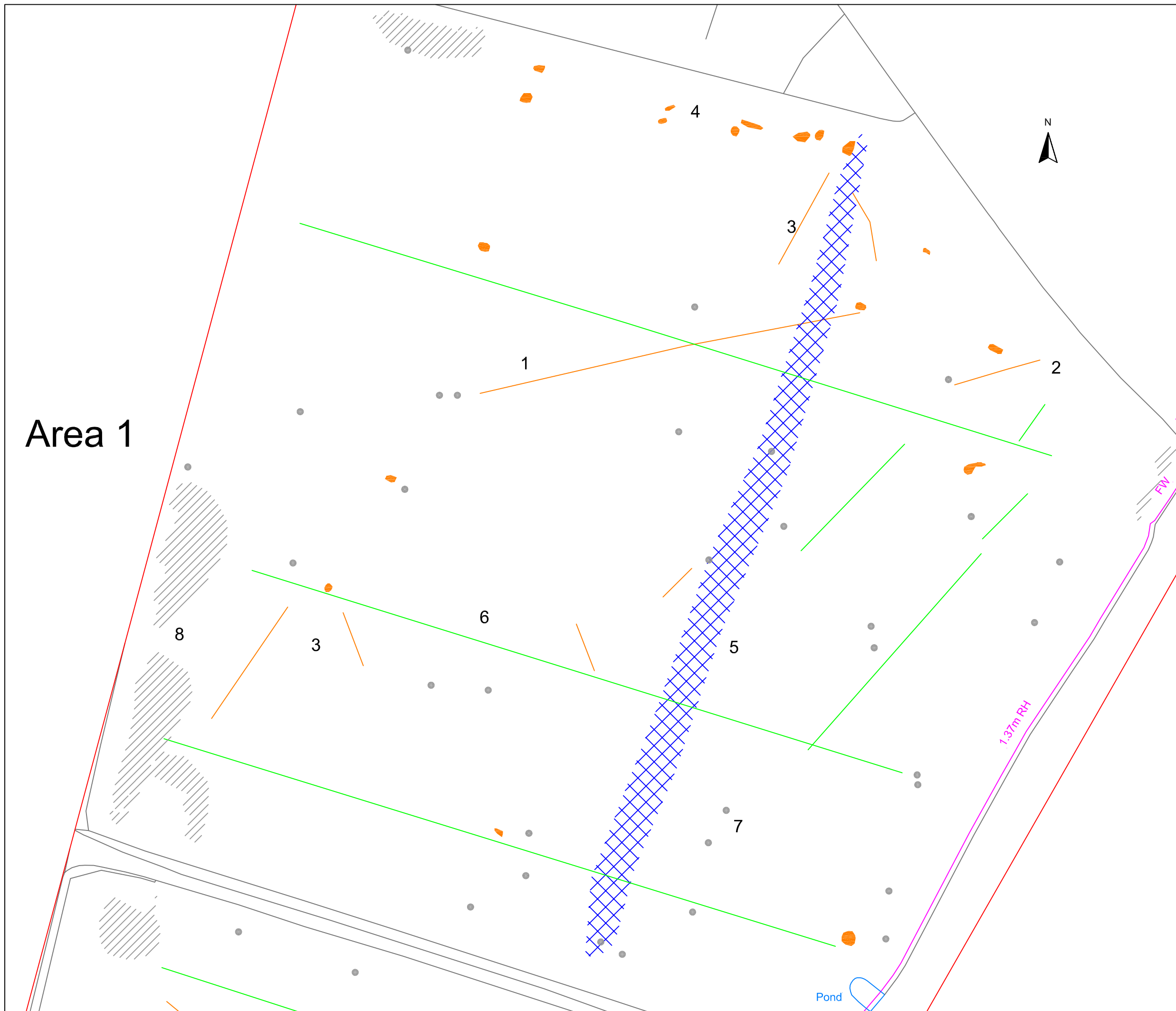


**Geophysical Survey
Land adjacent to
Oxford Road,
Calne, Wiltshire**


**Abstraction and interpretation of
magnetometer anomalies -
Area 1**

-  Positive linear anomaly - possible ditch-like feature
-  Linear anomaly - of agricultural origin (trend only shown)
-  Discrete positive response - possible pit-like feature
-  Negative anomaly - material of low magnetic susceptibility
-  Magnetic disturbance from ferrous material
-  Strong dipolar anomaly - ferrous object

Area 1



SCALE 1:1000



SCALE TRUE AT A3

Reproduced from Ordnance Survey digital mapping
by permission of Ordnance Survey on behalf of The
Controller of Her Majesty's Stationery Office.
© Crown copyright, 2011. All rights reserved.
Licence number 100041040.