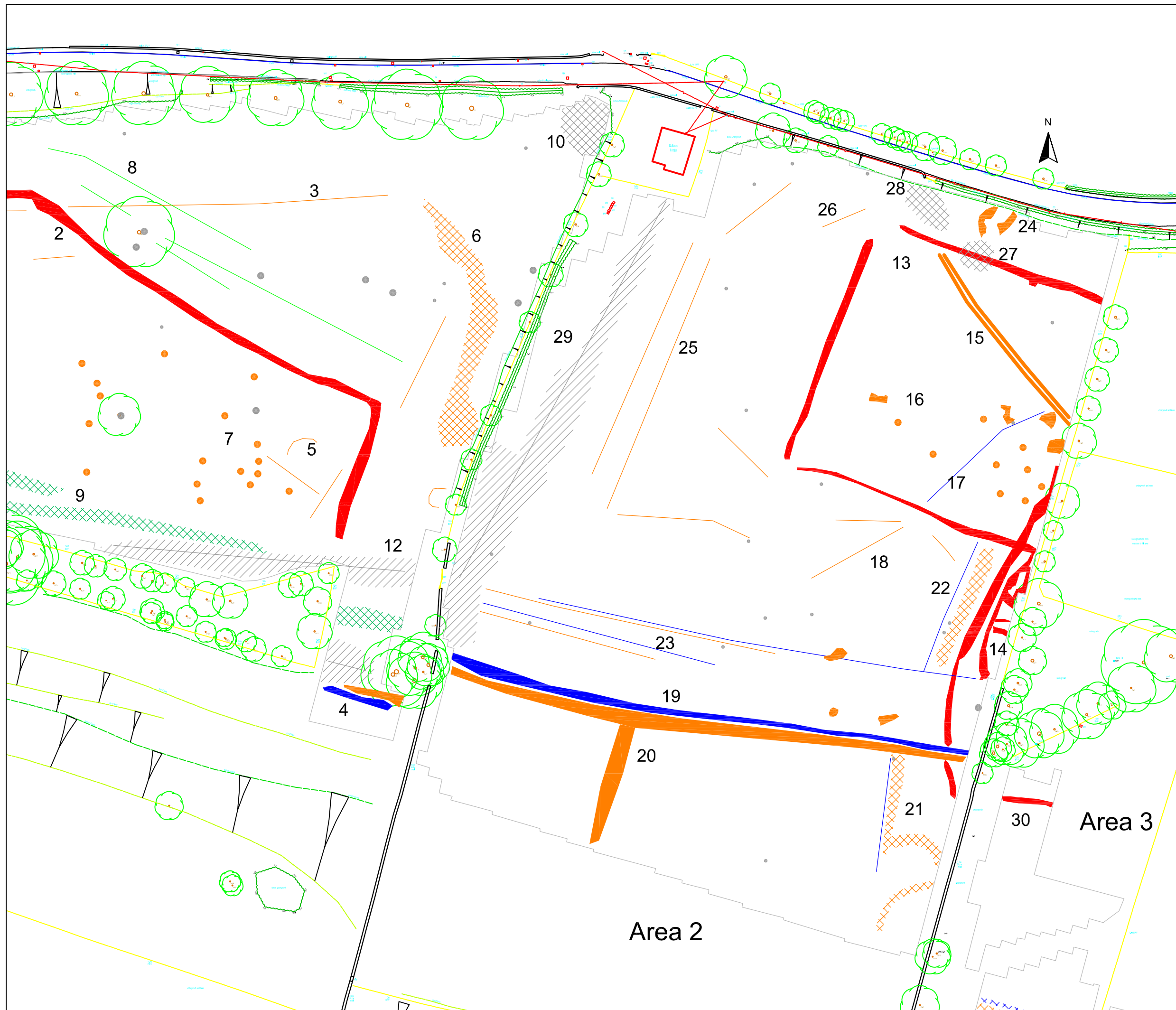











**Geophysical Survey
Kingston Farm II
Bradford-on-Avon
Wiltshire**

**Abstraction and interpretation of
magnetometer anomalies -
Area 2**



-  Positive linear anomaly - cut feature of archaeological potential
-  Positive linear anomaly - possible ditch-like feature
-  Negative linear anomaly - material of low magnetic susceptibility
-  Discrete positive response - possible pit-like feature
-  Positive anomaly - magnetically enhanced material
-  Magnetic debris - spread of magnetically thermoremanent/ferrous material
-  Magnetic disturbance from ferrous material
-  Strong multiple dipolar linear anomaly - pipeline / cable / service
-  Strong dipolar anomaly - ferrous object

SCALE 1:1000



SCALE TRUE AT A3

Area 2

Area 3