







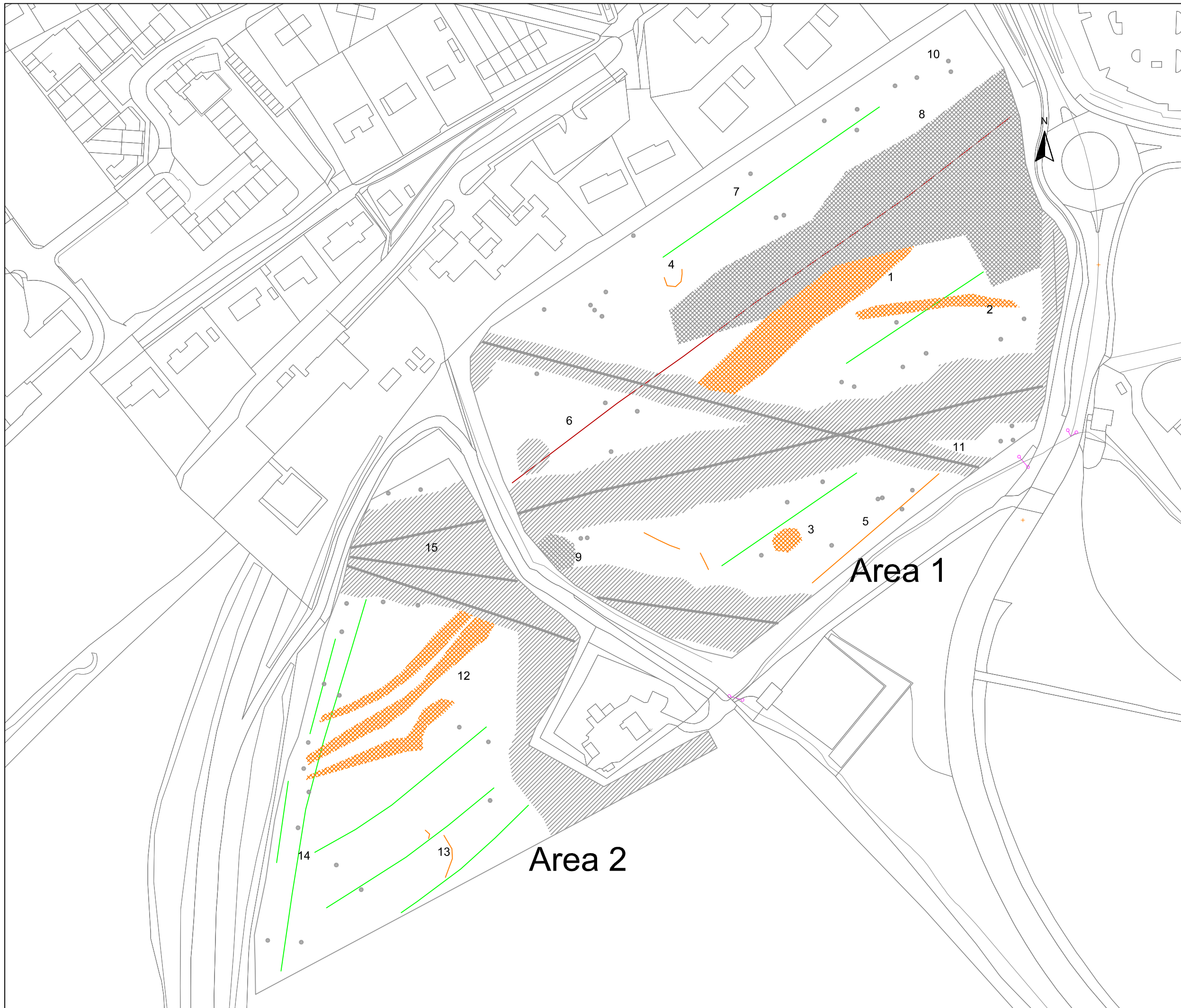


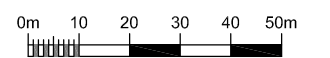
Geophysical Survey Land Adjacent to Salisbury Road Marlborough

Abstraction and interpretation of magnetometer anomalies

-  Positive linear anomaly - possible ditch-like feature
-  Positive linear anomaly - possible former field boundary
-  Linear anomaly - of agricultural origin
-  Positive anomaly - magnetically enhanced material of uncertain origin
-  Magnetic debris - spread of magnetically thermoremanent/ferrous material
-  Magnetic disturbance from ferrous material
-  Strong multiple dipolar linear anomaly - pipeline / cable / service
-  Strong dipolar anomaly - ferrous object



SCALE 1:1500



SCALE TRUE AT A3

Reproduced from Ordnance Survey digital mapping
by permission of Ordnance Survey on behalf of The
Controller of Her Majesty's Stationery Office.
© Crown copyright, 2011. All rights reserved.
Licence number 100001776