




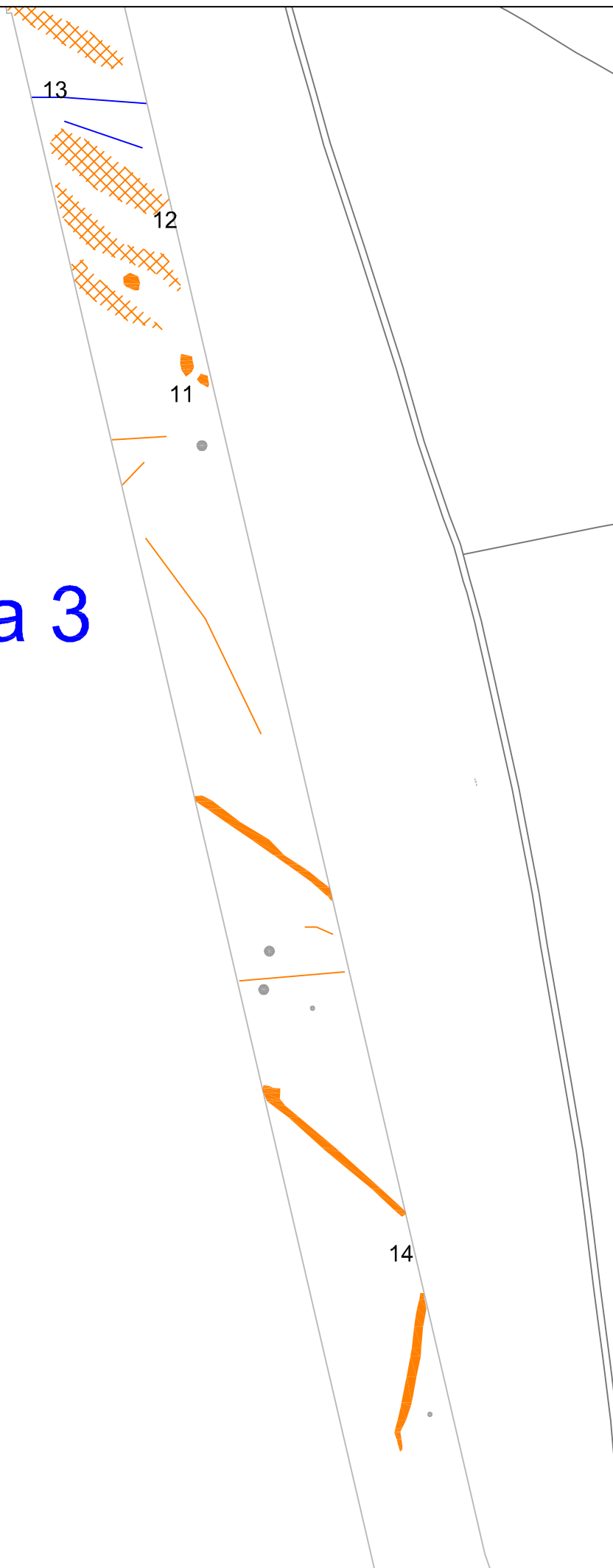


**Geophysical Survey
Baydon Tower
Water pipeline route**


**Abstraction and interpretation of
magnetometer anomalies -
Area 3**

-  Positive linear anomaly - possible ditch-like feature
-  Negative linear anomaly - material of low magnetic susceptibility
-  Discrete positive response - possible pit-like feature
-  Positive anomaly - magnetically enhanced material
-  Strong dipolar anomaly - ferrous object

Area 3



SCALE 1:1000



SCALE TRUE AT A3

Reproduced from Ordnance Survey digital mapping
by permission of Ordnance Survey on behalf of The
Controller of Her Majesty's Stationery Office.
© Crown copyright, 2010. All rights reserved.
Licence number 100019345.