

**Geophysical Survey  
Baydon Tower  
Water pipeline route**

**Abstraction and interpretation of  
magnetometer anomalies -  
Area 4**

Area 4







14

15

16

17



-  Positive linear anomaly - possible ditch-like feature
-  Linear anomaly - of agricultural origin
-  Discrete positive response - possible pit-like feature
-  Positive anomaly - magnetically enhanced material
-  Negative anomaly - material of low magnetic susceptibility
-  Strong dipolar anomaly - ferrous object

SCALE 1:1000



SCALE TRUE AT A3

Reproduced from Ordnance Survey digital mapping  
by permission of Ordnance Survey on behalf of The  
Controller of Her Majesty's Stationery Office.  
© Crown copyright, 2010. All rights reserved.  
Licence number 100019345.