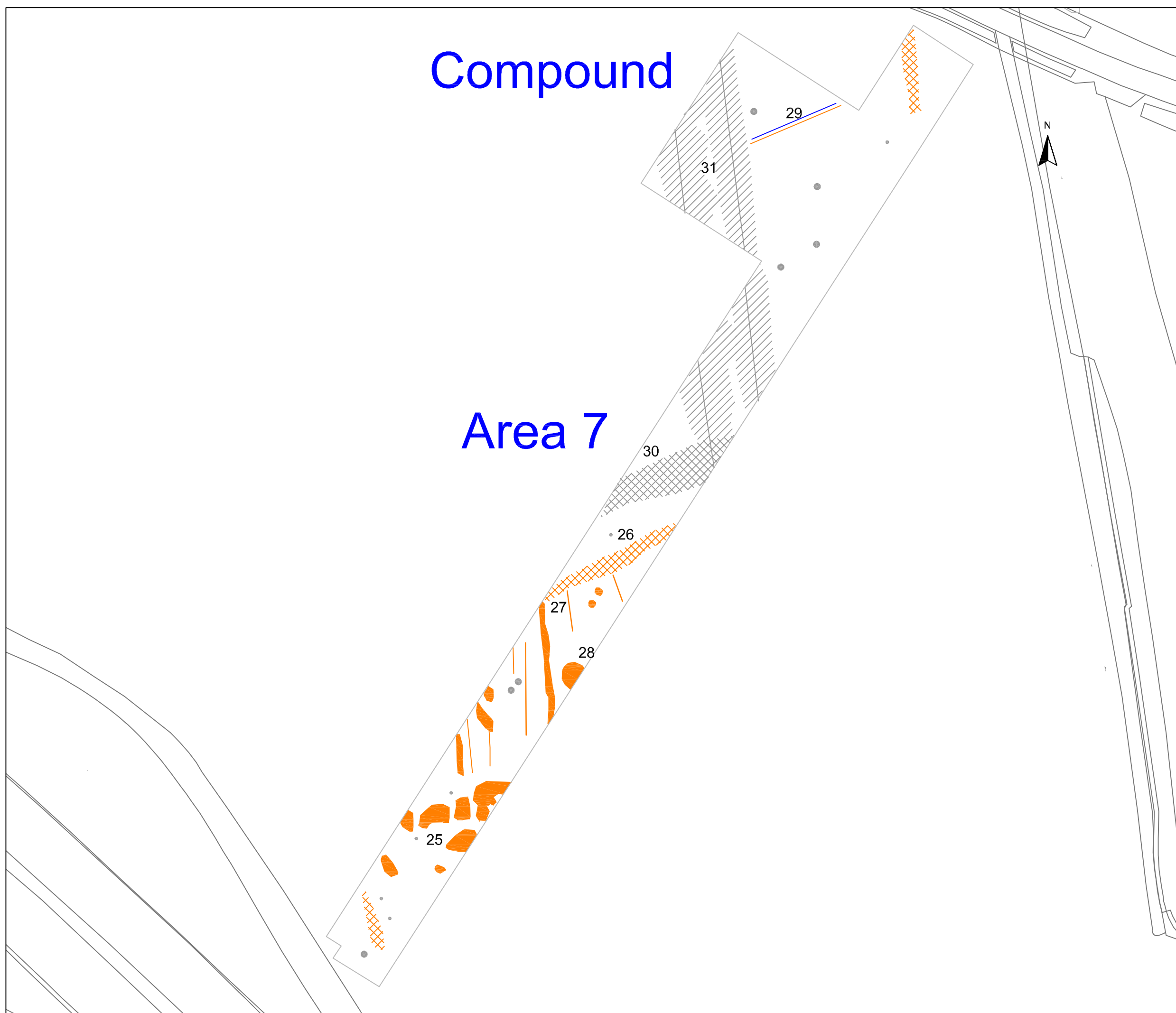










Compound


Geophysical Survey Baydon Tower Water pipeline route

Abstraction and interpretation of magnetometer anomalies - Area 7 and compound



-  Positive linear anomaly - possible ditch-like feature
-  Negative linear anomaly - material of low magnetic susceptibility
-  Discrete positive response - possible pit-like feature
-  Positive anomaly - magnetically enhanced material
-  Magnetic debris - spread of magnetically thermoremanent/ferrous material
-  Magnetic disturbance from ferrous material
-  Strong multiple dipolar linear anomaly - pipeline / cable / service
-  Strong dipolar anomaly - ferrous object

SCALE 1:1000



SCALE TRUE AT A3

Reproduced from Ordnance Survey digital mapping
by permission of Ordnance Survey on behalf of The
Controller of Her Majesty's Stationery Office.
© Crown copyright, 2010. All rights reserved.
Licence number 100019345.

FIG 16