



### Geophysical Survey Baydon Tower Water pipeline route

#### Referencing information

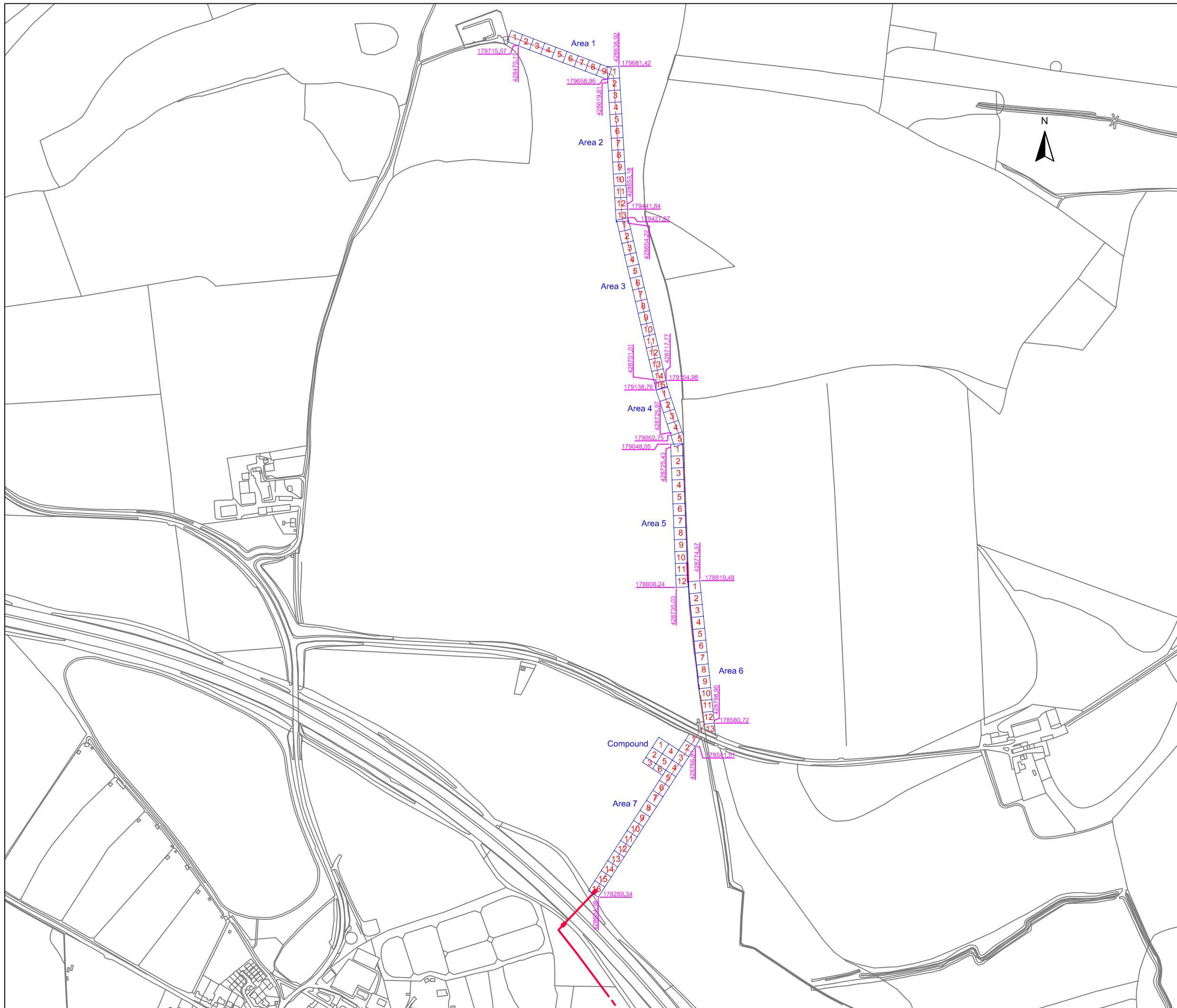
Grid coordinates based on Ordnance Survey OSGB36 datum  
Grids set out using RTK GPS with Leica SmartNet correction data RTCMv2 format OSTN02 transformation

Survey grid size = 20m


 Survey start and traverse direction

 Grid reference number and filename

 Pipeline route



SCALE 1:6000



SCALE TRUE AT A3

Reproduced from Ordnance Survey digital mapping by permission of Ordnance Survey on behalf of The Controller of Her Majesty's Stationery Office.  
© Crown copyright, 2010. All rights reserved.  
Licence number 100019345.