






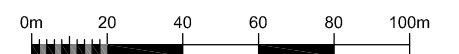


Geophysical Survey Ashton Keynes New Main Route

Abstraction and interpretation of magnetometer anomalies

-  Positive linear anomaly - possible ditch-like feature
-  Positive linear anomaly - possible former field boundary
-  Discrete positive response - possible pit-like feature
-  Weakly positive anomaly - magnetically enhanced material
-  Negative anomaly - material of low magnetic susceptibility
-  Magnetic disturbance from ferrous material
-  Strong dipolar anomaly - ferrous object

SCALE 1:2000



SCALE TRUE AT A3

Reproduced from Ordnance Survey digital mapping
by permission of Ordnance Survey on behalf of The
Controller of Her Majesty's Stationery Office.
© Crown copyright, 2010. All rights reserved.
Licence number 100019345.

FIG 04

