




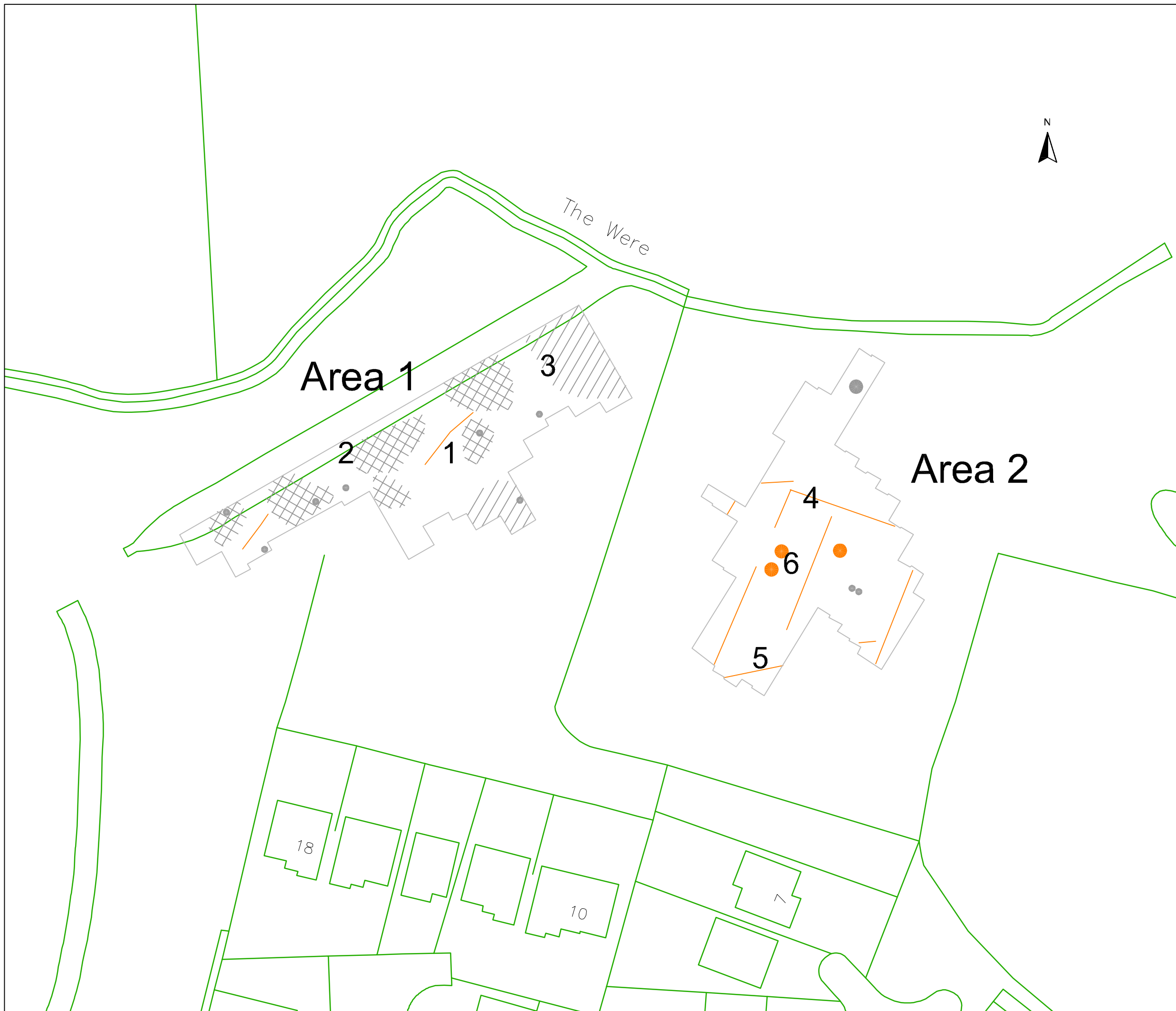


**Geophysical Survey
Land near Grovelands Way
Warminster**

**Abstraction and interpretation of
magnetometer anomalies**

-  Positive linear anomaly - possible ditch-like feature
-  Discrete positive response - possible pit-like feature
-  Magnetic debris - spread of magnetically thermoremanent/ferrous material
-  Magnetic disturbance from ferrous material
-  Strong dipolar anomaly - ferrous object



SCALE 1:500



SCALE TRUE AT A3

Reproduced from Ordnance Survey digital mapping
by permission of Ordnance Survey on behalf of The
Controller of Her Majesty's Stationery Office.
© Crown copyright, 2011. All rights reserved.
Licence number 100023455.