


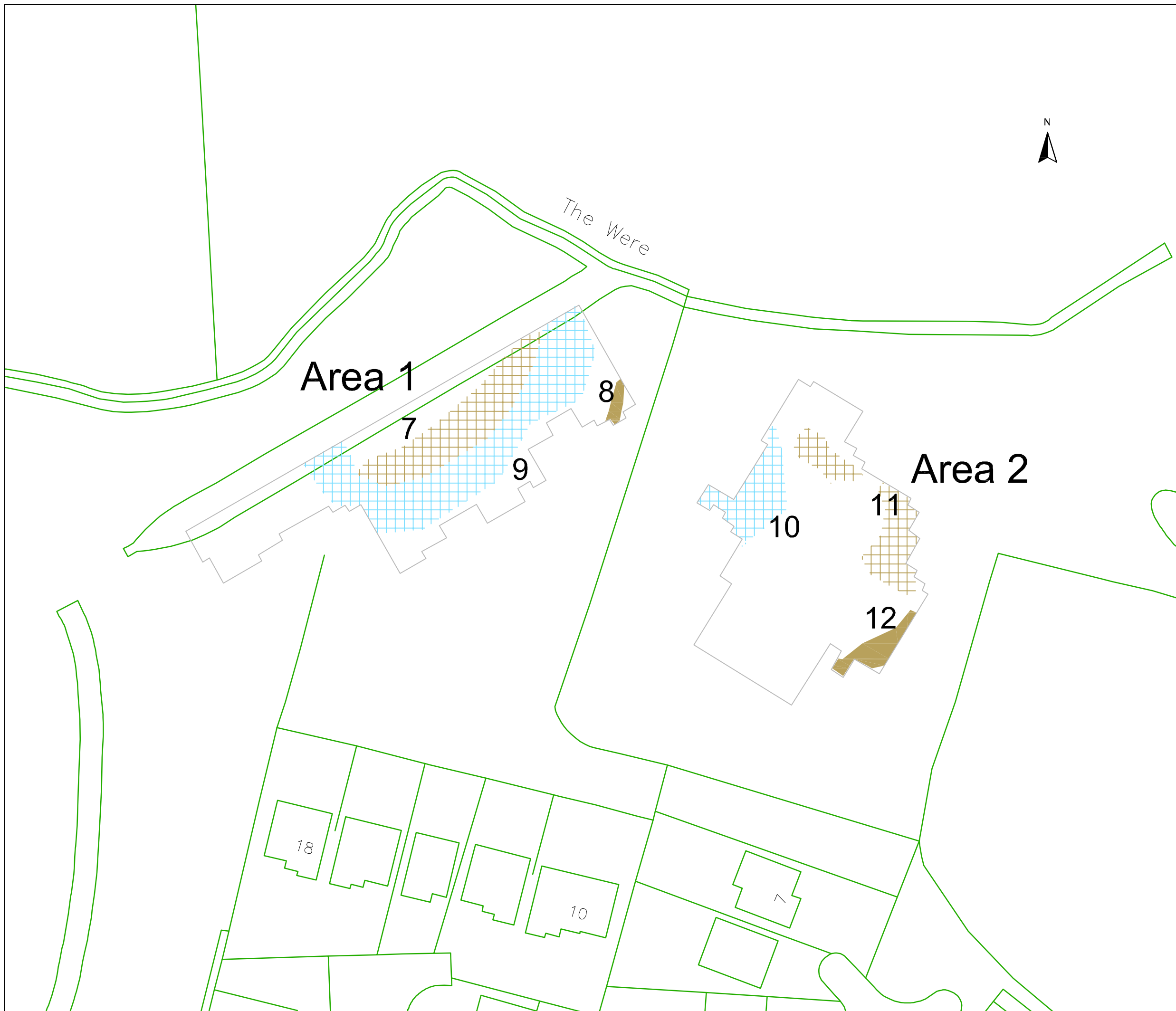


**Geophysical Survey
Land near Grovelands Way
Warminster**

**Abstraction and interpretation of
resistance anomalies**

-  High resistance linear anomaly - of uncertain origin
-  Area of high resistance - of uncertain origin
-  Area of low resistance - of uncertain origin



SCALE 1:500



Reproduced from Ordnance Survey digital mapping
by permission of Ordnance Survey on behalf of The
Controller of Her Majesty's Stationery Office.
© Crown copyright, 2011. All rights reserved.
Licence number 100023455.