








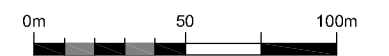
**Geophysical Survey
The Beacon
South Petherwin**

**Abstraction and interpretation of
magnetometer anomalies**

-  Positive linear anomaly - possible ditch-like feature
-  Linear anomaly - of agricultural origin
-  Negative anomaly - material of low magnetic susceptibility
-  Parallel positive and negative linear anomaly - former field boundary
-  Discrete positive response - possible pit-like feature
-  Strong multiple dipolar linear anomaly - pipeline / cable / service
-  Strong dipolar anomaly - ferrous object



SCALE 1:2500



SCALE TRUE AT A3

FIG 10