





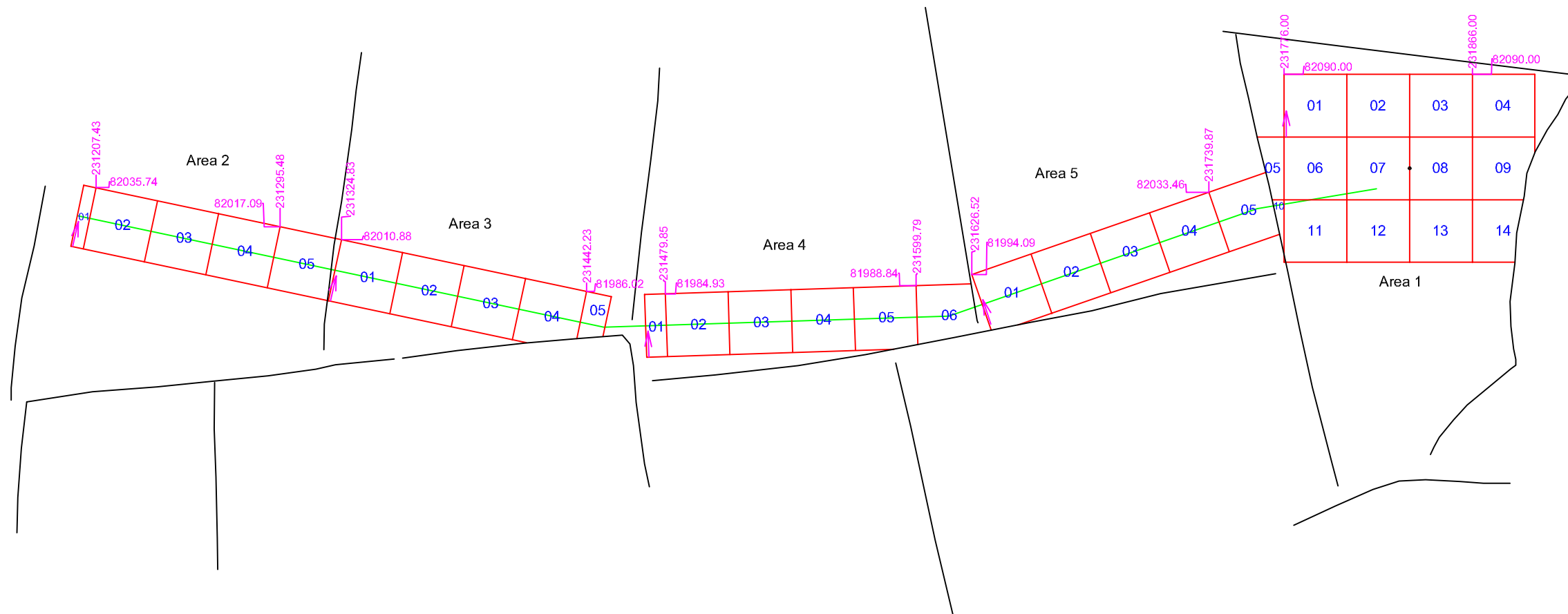
**Geophysical Survey  
The Beacon  
South Petherwin**

**Referencing information**

Grid coordinates based on Ordnance Survey  
OSGB36 datum  
Grids set out using RTK GPS with Leica  
SmartNet correction data RTCMv2 format  
OSTN02 transformation

Survey grid size = 30m

-  Survey start and traverse direction
-  Grid reference number and filename
-  Turbine location - 231836 82045
-  Proposed cable route



SCALE 1:2500



SCALE TRUE AT A3