







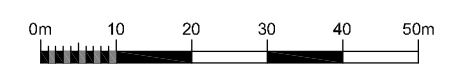
**Geophysical Survey
The Beacon
South Petherwin**

**Abstraction and interpretation of
magnetometer anomalies -
Area 1**

-  Positive linear anomaly - possible ditch-like feature
-  Linear anomaly - of agricultural origin
-  Parallel positive and negative linear anomaly - former field boundary
-  Negative anomaly - material of low magnetic susceptibility
-  Discrete positive response - possible pit-like feature
-  Strong dipolar anomaly - ferrous object



SCALE 1:1000



SCALE TRUE AT A3