







**Geophysical Survey  
The Beacon  
South Petherwin**

**Abstraction and interpretation of  
magnetometer anomalies -  
Areas 2 & 3**



-  Positive linear anomaly - possible ditch-like feature
-  Linear anomaly - of agricultural origin
-  Negative linear anomaly - material of low magnetic susceptibility
-  Discrete positive response - possible pit-like feature
-  Strong multiple dipolar linear anomaly - pipeline / cable / service
-  Strong dipolar anomaly - ferrous object

SCALE 1:1000



SCALE TRUE AT A3