







**Geophysical Survey  
The Beacon  
South Petherwin**

**Abstraction and interpretation of  
magnetometer anomalies -  
Areas 4 & 5**



-  Positive linear anomaly - possible ditch-like feature
-  Linear anomaly - of agricultural origin
-  Parallel positive and negative linear anomaly - former field boundary
-  Discrete positive response - possible pit-like feature
-  Strong multiple dipolar linear anomaly - pipeline / cable / service
-  Strong dipolar anomaly - ferrous object

SCALE 1:1000



SCALE TRUE AT A3