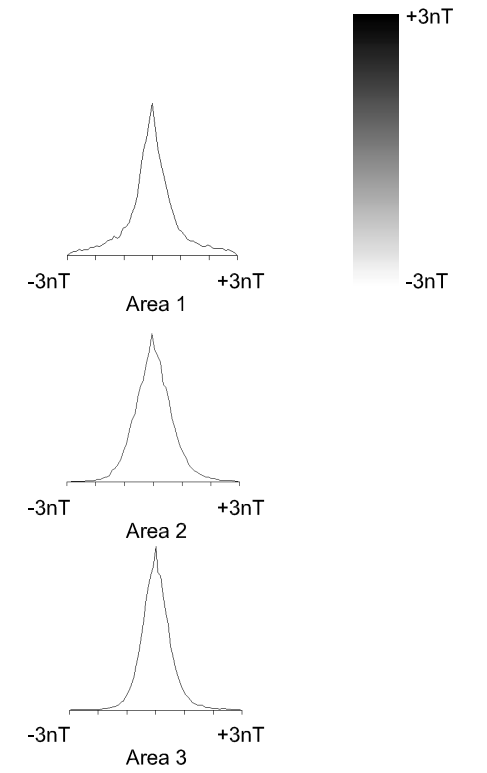
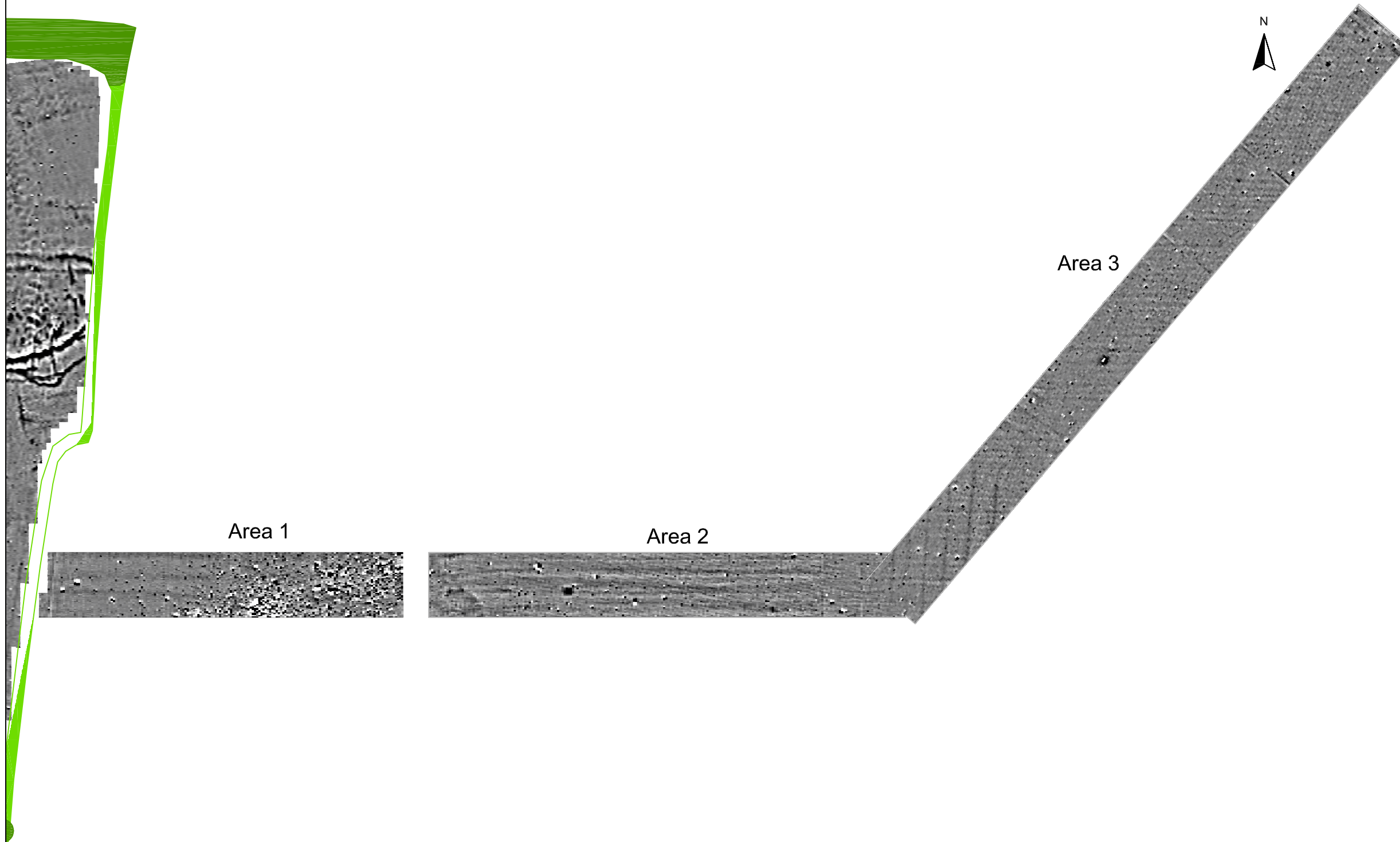



**Geophysical Survey
Proposed Cable Route
South Marston
Swindon**

**Greyscale plot of processed
magnetometer data -
Areas 1, 2 and 3**



SCALE 1:2000



SCALE TRUE AT A3