






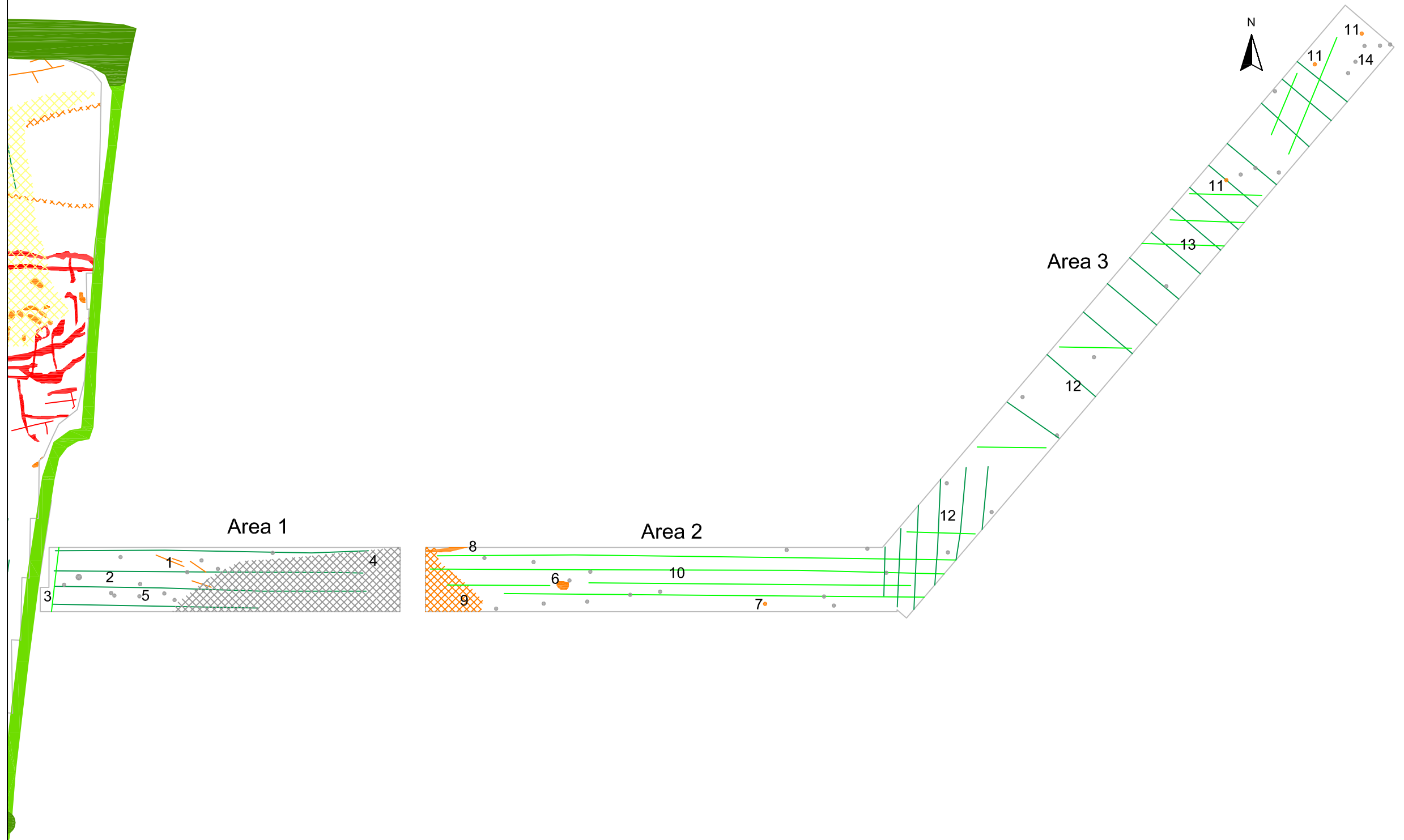



### Geophysical Survey Proposed Cable Route Sevor Farm and South Marston

#### Abstraction and interpretation of magnetometer anomalies - Areas 1, 2 and 3

-  Positive linear anomaly - possible ditch-like feature
-  Linear anomaly - of agricultural origin
-  Linear anomaly - ridge and furrow
-  Discrete positive response - possible pit-like feature
-  Positive anomaly - magnetically enhanced material
-  Magnetic debris - spread of magnetically thermoremnant/ferrous material
-  Strong dipolar anomaly - ferrous object



SCALE 1:2000



SCALE TRUE AT A3