










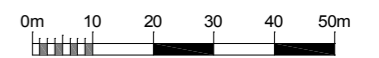


**Geophysical Survey
Common Farm
Wroughton
Swindon**

**Abstraction and interpretation of
magnetometer anomalies -
northern section
(Areas 5, 6, 7 & 8)**

-  Positive linear anomaly - possible ditch-like feature
-  Negative linear anomaly - material of low magnetic susceptibility
-  Positive linear anomaly - possible land drain
-  Discrete positive response - possible pit-like feature
-  Positive anomaly - magnetically enhanced material
-  Positive anomaly - possible palaeochannel
-  Zone of numerous discrete positive responses - of possible natural origin
-  Magnetic debris - spread of magnetically thermoremnant/ferrous material
-  Magnetic disturbance from ferrous material
-  Strong multiple dipolar linear anomaly - pipeline / cable / service
-  Strong dipolar anomaly - ferrous object

SCALE 1:1250



SCALE TRUE AT A3

