







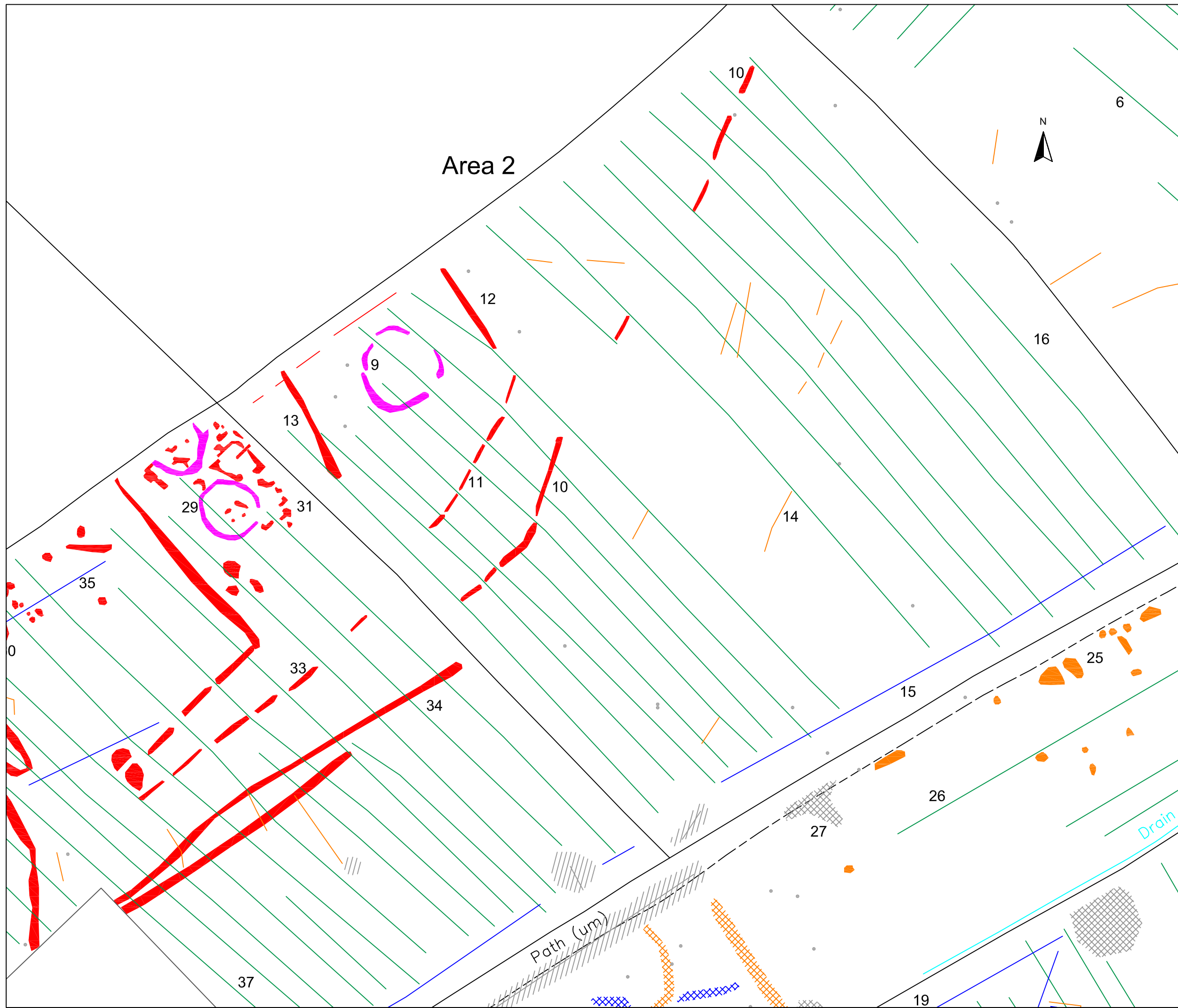



**Geophysical Survey
Land at Shrivenham
Oxfordshire**

**Abstraction and interpretation of
magnetometer anomalies - Area 2**

-  Positive linear anomaly - cut feature of archaeological potential
-  Positive curvilinear anomaly - ring ditch
-  Linear anomaly - ridge and furrow
-  Positive linear anomaly - possible ditch-like feature
-  Negative linear anomaly - material of low magnetic susceptibility
-  Magnetic disturbance from ferrous material
-  Strong multiple dipolar linear anomaly - pipeline / cable / service
-  Strong dipolar anomaly - ferrous object



SCALE 1:1000



SCALE TRUE AT A3

Reproduced from Ordnance Survey digital mapping
by permission of Ordnance Survey on behalf of The
Controller of Her Majesty's Stationery Office.
© Crown copyright, 2013. All rights reserved.
Licence number 100020449.