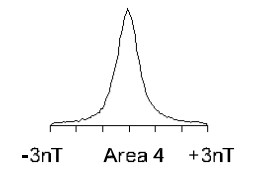
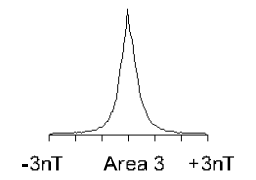

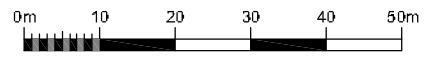


**Geophysical Survey
Land at Shrivenham
Oxfordshire**

**Greyscale plot of processed
magnetometer data - Area 3 & 4**



SCALE 1:1000



SCALE TRUE AT 0

Reproduced from Ordnance Survey digital mapping
by permission of Ordnance Survey on behalf of The
Controller of Her Majesty's Stationery Office.
© Crown copyright, 2015. All rights reserved.
Licence number: 100020429.

FIG 10