


**Geophysical Survey
Land at Shrivenham
Oxfordshire**

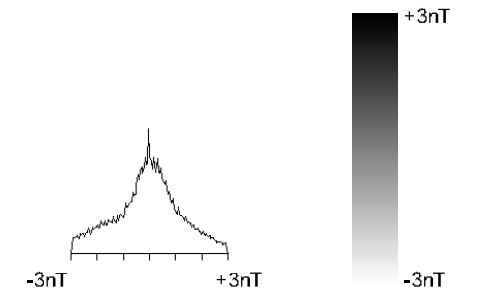
**Greyscale plot of processed
magnetometer data - Area 5**




Area 5

Path (um)

106.6m



SCALE 1:1000



SCALE TRUE AT 0

Reproduced from Ordnance Survey digital mapping
by permission of Ordnance Survey on behalf of The
Controller of Her Majesty's Stationery Office.
© Crown copyright, 2015. All rights reserved.
Licence number: 10002049.

FIG 12