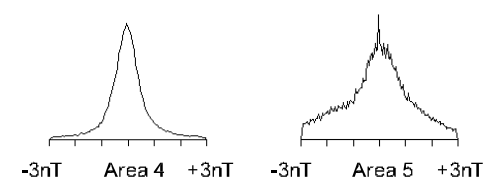
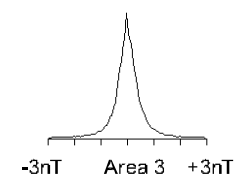
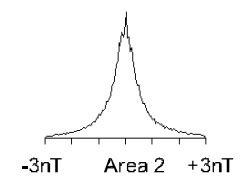
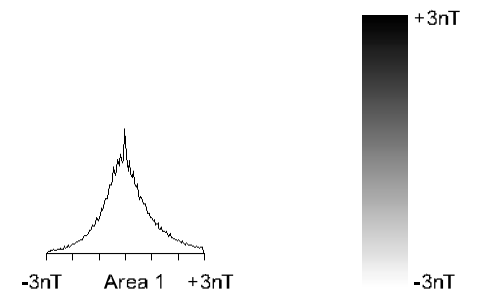



Geophysical Survey Land at Shrivenham Oxfordshire

Greyscale plot of processed magnetometer data



SCALE 1:2000



SCALE TRUE AT 10

Reproduced from Ordnance Survey digital mapping
by permission of Ordnance Survey on behalf of The
Controller of Her Majesty's Stationery Office.
© Crown copyright, 2013. All rights reserved.
Licence number: 100020429.

FIG 04

