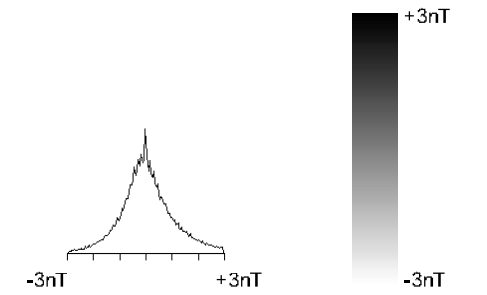



**Geophysical Survey  
Land at Shrivenham  
Oxfordshire**


**Greyscale plot of processed  
magnetometer data - Area 1**



Area 1



SCALE 1:1000



SCALE TRUE AT 0

Reproduced from Ordnance Survey digital mapping  
by permission of Ordnance Survey on behalf of The  
Controller of Her Majesty's Stationery Office.  
© Crown copyright, 2013. All rights reserved.  
Licence number: 100020493.

FIG 06

FB

Telephone  
Exchange

Drain