








**Geophysical Survey
Land at Shrivenham
Oxfordshire**

**Abstraction and interpretation of
magnetometer anomalies - Area 1**

-  Positive linear anomaly - possible ditch-like feature
-  Linear anomaly - ridge and furrow
-  Discrete positive response - possible pit-like feature
-  Variable magnetic response - associated with ground disturbance/quarrying
-  Magnetic debris - spread of magnetically thermoremnant/ferrous material
-  Strong dipolar anomaly - ferrous object

SCALE 1:1000



SCALE TRUE AT A3

Reproduced from Ordnance Survey digital mapping
by permission of Ordnance Survey on behalf of The
Controller of Her Majesty's Stationery Office.
© Crown copyright, 2013. All rights reserved.
Licence number 100020449.

