







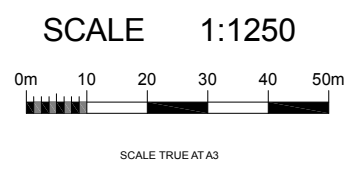


**Geophysical Survey
Land off Wentworth Drive
Nuneaton
Warwickshire**

**Abstraction and interpretation of
magnetic anomalies - Area 6**

-  Positive linear anomaly - of uncertain origin
-  Negative linear anomaly - of uncertain origin
-  Linear anomaly - ridge and furrow
-  Weak multiple dipolar linear anomaly - land drain
-  Discrete positive response - of uncertain origin
-  Magnetic debris - spread of magnetically thermoremanent/ferrous material
-  Strong dipolar anomaly - ferrous object
-  Strong dipolar anomaly - geotechnical investigation marker



DRAWN BY KTD	CHECKED BY DJS	FIG 20
-----------------	-------------------	--------

