










**Geophysical Survey  
Ashton Vale  
Bristol**

**Abstraction and interpretation of  
magnetometer anomalies -  
Area 4**

-  Positive linear anomaly - possible ditch-like feature
-  Linear anomaly of agricultural origin
-  Negative linear anomaly - material of low magnetic susceptibility
-  Linear anomaly - associated with former field boundary
-  Discrete positive response - possible pit-like feature
-  Magnetic debris - spread of magnetically thermoremanent/ferrous material
-  Magnetic disturbance from ferrous material
-  Strong dipolar anomaly - ferrous object

SCALE 1:1250



SCALE TRUE AT A3

