




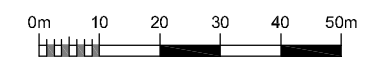


**Geophysical Survey
E Site MOD Bicester
Oxfordshire**

**Abstraction and interpretation of
magnetometer anomalies -
Area A Fields 3 & 4 west**

-  Positive linear anomaly - possible ditch-like feature
-  Magnetic debris - spread of magnetically thermoremnant/ferrous material
-  Magnetic disturbance from ferrous material
-  Strong multiple dipolar linear anomaly - pipeline / cable / service
-  Strong dipolar anomaly - ferrous object

SCALE 1:1250



SCALE TRUE AT A3

Reproduced from Ordnance Survey digital mapping
by permission of Ordnance Survey on behalf of The
Controller of Her Majesty's Stationery Office.
© Crown copyright, 2009. All rights reserved.
Licence number 100022467.

FIG 11

Area A

Field 4

Field 3

23
22



15

17

18

20

21

18

16

15

5

6

7

4

3

3

11

10

1

