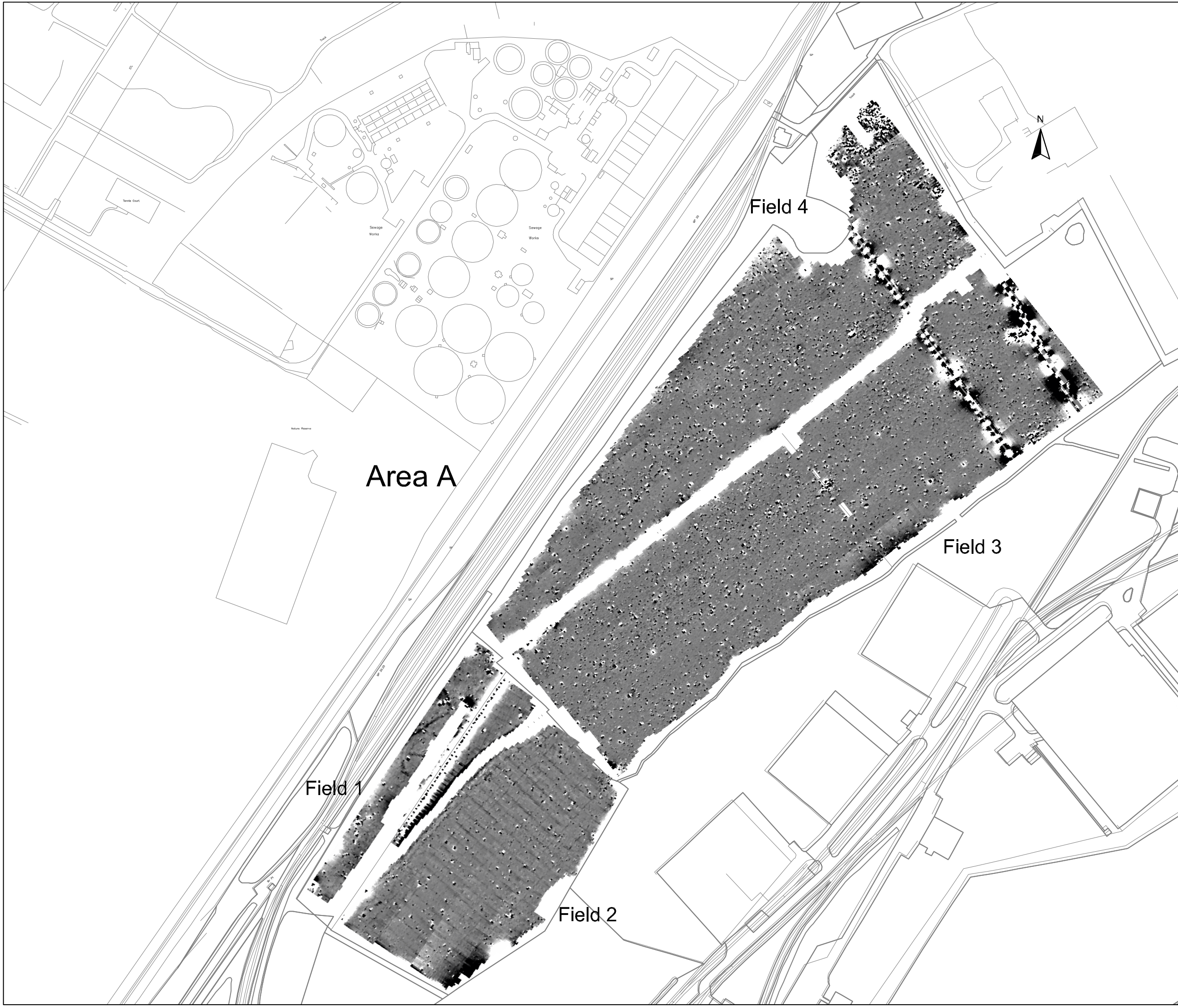
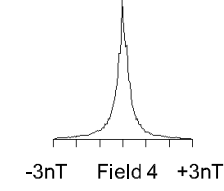
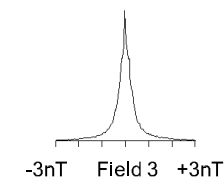
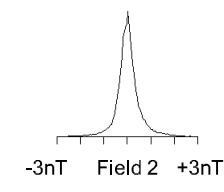
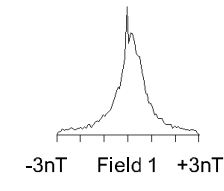
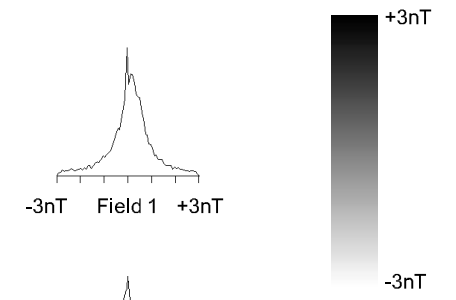
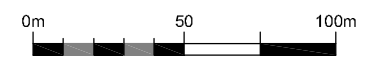


**Geophysical Survey  
E Site MOD Bicester**

**Greyscale plot of processed  
magnetometer data - Area A  
Fields 1 - 4**



SCALE 1:2500



SCALE TRUE AT A3

Reproduced from Ordnance Survey digital mapping  
by permission of Ordnance Survey on behalf of The  
Controller of Her Majesty's Stationery Office.  
© Crown copyright, 2009. All rights reserved.  
Licence number 100022467.

FIG 04