








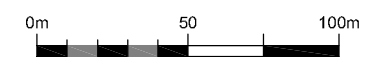


**Geophysical Survey
E Site MOD Bicester
Oxfordshire**

**Abstraction and interpretation of
magnetometer anomalies -
Area A Fields 1 - 4**

-  Positive linear anomaly - cut feature of possible archaeological origin
-  Positive linear anomaly - possible cut feature
-  Linear anomaly - of agricultural origin
-  Linear anomaly - ridge and furrow
-  Discrete positive response - possible pit-like feature
-  Magnetic debris - spread of magnetically thermoremanent/ferrous material
-  Magnetic disturbance from ferrous material
-  Strong multiple dipolar linear anomaly - pipeline / cable / service
-  Strong dipolar anomaly - ferrous object

SCALE 1:2500



SCALE TRUE AT A3

Reproduced from Ordnance Survey digital mapping
by permission of Ordnance Survey on behalf of The
Controller of Her Majesty's Stationery Office.
© Crown copyright, 2009. All rights reserved.
Licence number 100022467.

FIG 05

