

Figure 1: Location map

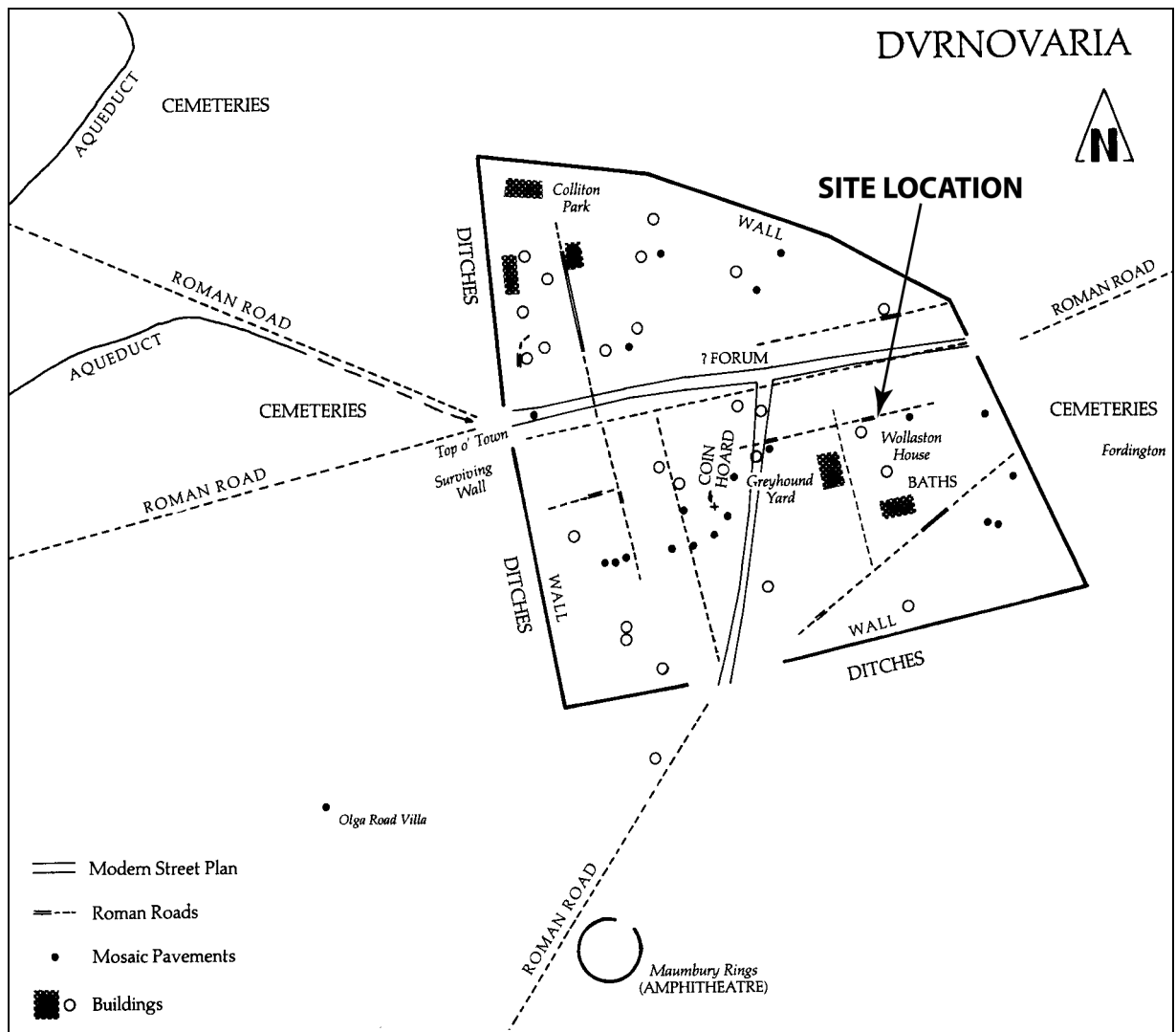


Figure 2: Location of the site in relationship to the Roman town (after Draper 2001)

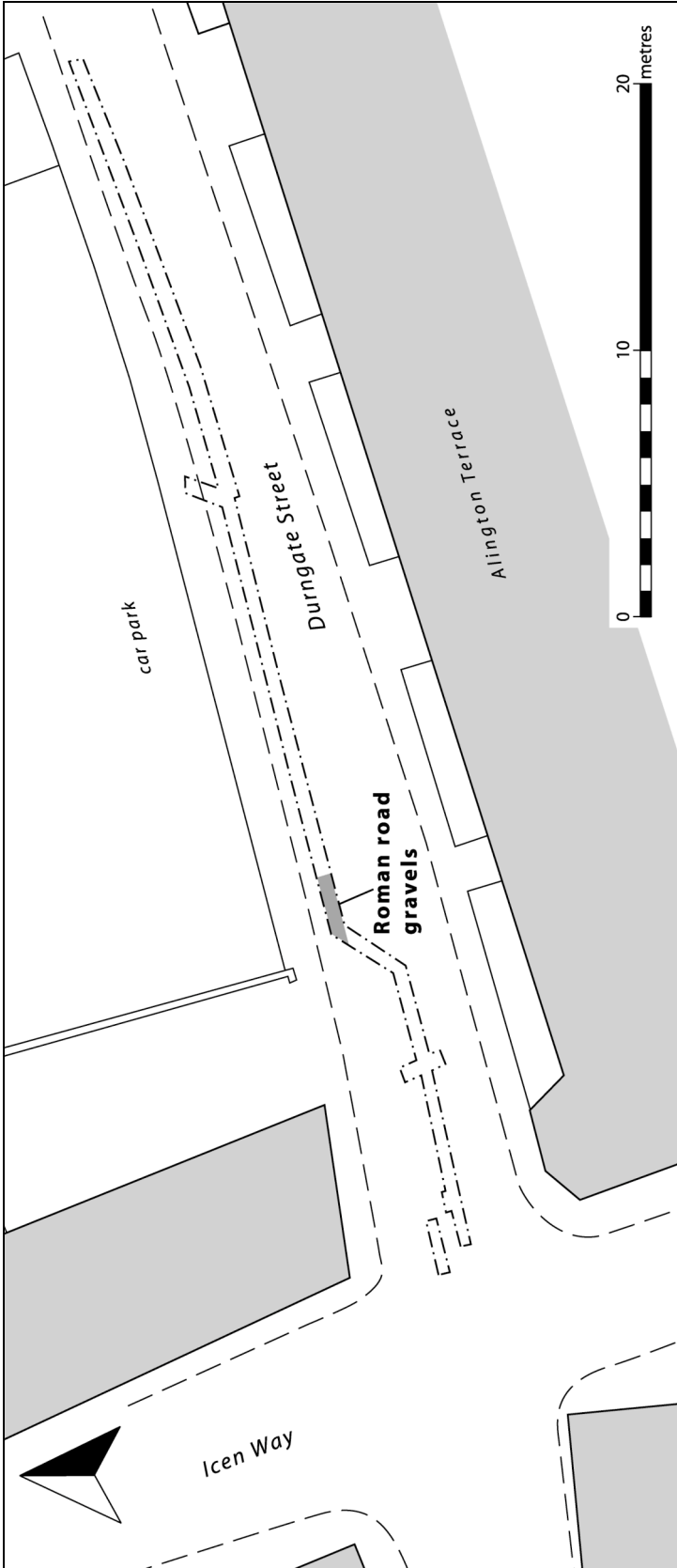
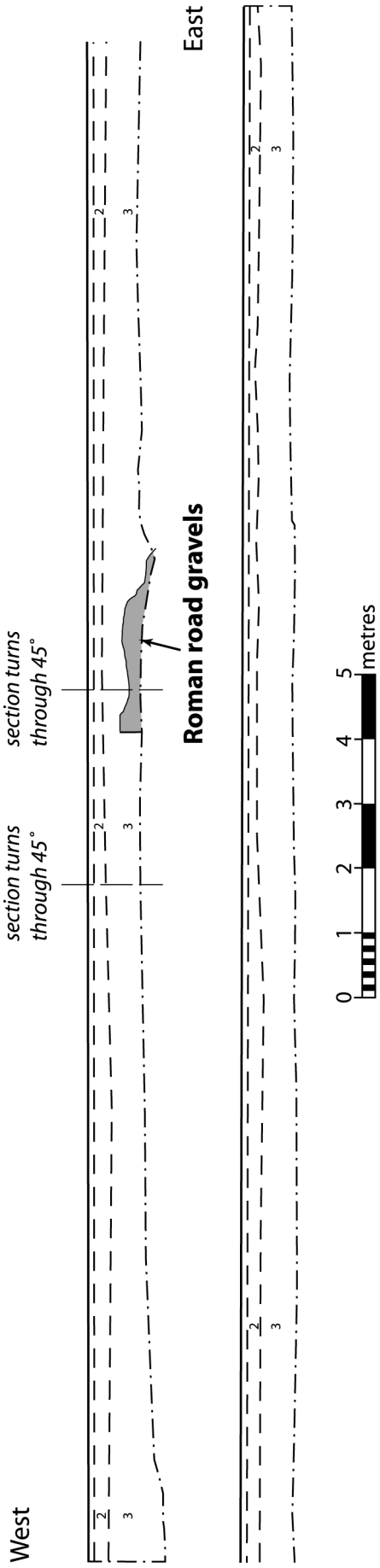


Figure 3: Site plan

South-facing section of water main trench



Detail section of Roman road gravels

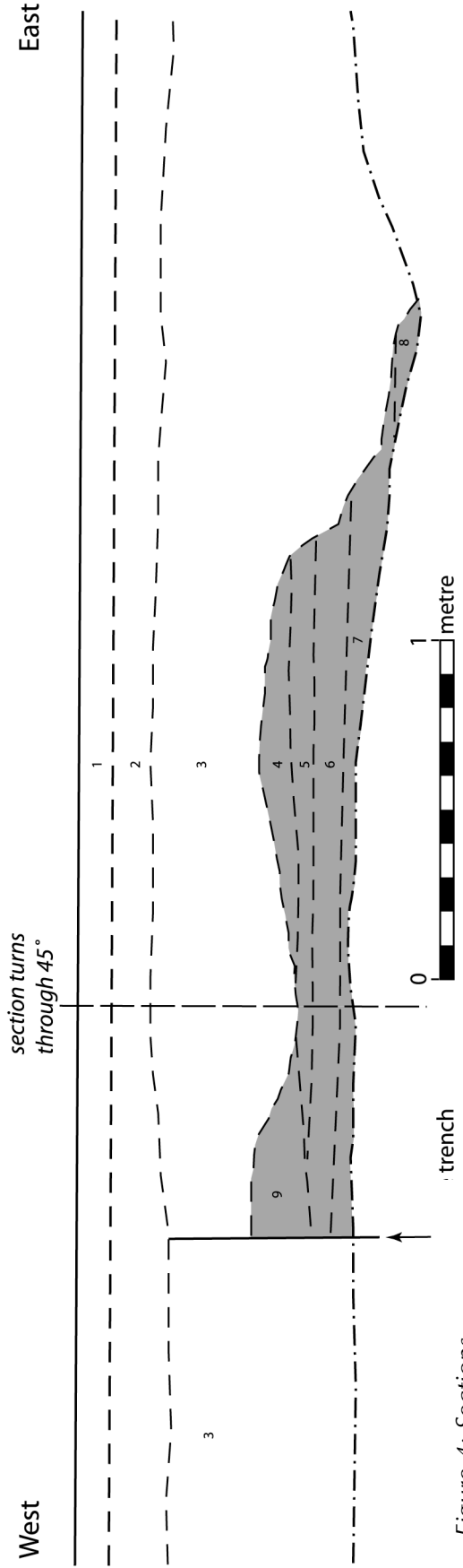


Figure 4: Sections