

## Acknowledgements

Thanks to the Highways Agency who commissioned and funded this work. The author would also like to thank Eiveden Estate for their help and consideration. Also Steve Weaver of (Oxford Archaeological Unit), Jude Plouviez (Suffolk Archaeological Unit), WA Boismier (NAU) and Dafydd Davies (NAU) for their support and advice during this stage of the project. The artefacts were assessed by the following NAU staff: Sarah Bates (worked flint), Sarah Percival (prehistoric pottery), Alice Lyons (Roman pottery) and Julie Curl (faunal remains).

The report was illustrated and produced by the author and edited by Alice Lyons.

## Bibliography

- |   |             |  |
|---|-------------|--|
| Ames, J.,   | In prep     | Strip, Map and Sample Excavations at Cringleford park and Ride, Norwich.   |
| Brown and Glazebrook  | 2000        | <i>Research and Archaeology: A Framework for the Eastern Counties. 2. research agenda and strategy</i> , East Anglian Occasional paper 8   |
| Clark, J.G.D., Higgs, E.S. & Longworth, I.H.,                             | 1960        | 'Excavations at the Neolithic site at Hurst Fen, Mildenhall, Suffolk, <i>Proceedings of the Prehistoric Society</i> 26, 202-45.  |
| Bates, S. and Lyons, A.,  | 2004        | <i>The Excavation of Romano-British pottery kilns at Ellingham, Postwick and Two Mile Bottom, Norfolk, 1995-7</i> , East Anglian Archaeology Occasional paper 13                       |
| Green, F.M.L.,  | 2004        | <i>An Archaeological Evaluation at Three Score, Bowthorpe, Norwich</i> , NAU Report 1010 (unpublished)   |
| Gurney, D.,   | 1986        | <i>Settlement, Religion and Industry on the Fen-Edge, three Romano-British sites in Norfolk</i> , East Anglian Archaeology 31  |
| Hodge, C.A.H., Burton, R.G.O., Corbett, W.M., Evans, R., and Seale, R.S., | 1984        | <i>Soils and their uses in Eastern England</i> , Soil Survey of England and Wales 13.  |
| John Samuels Archaeological Consultants                                   | 1994        | <i>A11 Fiveways Roundabout to Thetford Improvement Environmental Assessment Stage 2, Cultural Heritage</i> .   |
| Mudd, A   | 2002        | <i>Excavations at Melford Meadows, Brettenham, 1994: Romano-British and Saxon Occupations. East Anglian Archaeology Vol 99.</i>  |
| Oxford Archaeology  | 2000b       | <i>A11 Fiveways to Thetford Improvement: Air Photographic Assessment, Addendum to update of Stage 2 Archaeological Desk Based Assessment</i>   |
| Oxford Archaeology  | 2002        | <i>A11 Fiveways to Thetford Improvement: Monitoring of Non-Archaeological geotechnical Test pits. Addendum to Update of Stage 2 Archaeological Desk Based Assessment</i>               |
| Oxford Archaeology  | 2003a       | <i>A11 Fiveways to Thetford Improvement DMBR Vol II Environmental Assessment Stage 2: Pt 2 Cultural heritage</i>   |
| Oxford Archaeology  | 2003b       | <i>A11 Fiveways to Thetford Road Improvements Scheme – Archaeological Watching Brief Report</i>  |
| Oxford Archaeology  | 2003c       | <i>A11 Fiveways to Thetford Road Improvement Scheme. Specification of Works for Phased programme of Archaeological Evaluation Windmill Hill and Avebury</i> . Oxford, Clarendon Press. |
| Smith, I.F.,  | 1965        | <i>Time, Culture and Identity</i> . London and New York, Routledge.  |
| Thomas, J.,   | 1996        | <i>Report on Archaeological Excavations at the South Gorleston Development Area</i> , NAU Report 423 (unpublished)   |
| Timms, S. and Ashwin, T.,   | 1999        | <i>The National Roman Fabric Reference collection</i> , A Handbook, MoLAS monograph 2  |
| Tomber, R and Dore, J.,   | 1998        | <i>Excavations at Harford Park and Ride, Norwich, Norfolk Archaeology</i>  |
| Trimble, G.,  | In prep     | <i>Excavations at The Oaks, Norwich, Norfolk Archaeology</i> .   |
| Trimble, G  | forthcoming | <i>A11 Fiveways to Thetford Road Improvements Scheme Phase 1: Fieldwalking and Topographic Survey</i> , NAU Report 940 (unpublished)   |
| Whitmore, M.,   | 2004        |  |

## ***Appendix 1: Fieldwalking Results***

Phase 1; the Fieldwalking and Topographical Survey produce mixed results in terms of evaluated sub-surface archaeology.

Parsons Slip (Z1 ELV 056) recovered c. seventy pieces of struck flint, abraded prehistoric, Romano-British and medieval pottery. It was noted during the fieldwalking that truncation of the natural was evident in the light orange brown discolouration within the ploughsoil. The amount of truncation was certainly noticed when the topsoil was removed and it was clear that no subsoil horizon survives, except for an area of reddish brown sand in one trench. If there were sub-surface archaeological features they would have been removed by modern ploughing.

Gibson North (A4 ERL 138) produced two hundred and eighty-five struck flint and burnt flint fragments. This field parallels Parsons Slip in that no subsoil survives, therefore, sub-surface features are likely to have been removed by modern ploughing.

40 Acres (A4 IKL 145) produced three hundred and forty-four pieces of struck flint, burnt flint, prehistoric and medieval sherds. The fieldwalking and evaluation results have complemented each other by the fact that prehistoric sub-surface archaeology was encountered. In total, nine probable prehistoric features were identified with two trenches producing stratified early Neolithic pottery and worked flint.

Deal (Z4 IKL 146) produced two hundred and fifty eight pieces of struck flint, however, only one trench produced archaeological evidence five possible post-holes.

## ***Appendix 2: Geophysical Survey Results***

- Geophysical Survey Area 1 & 2 (GS1 & GS2) were divided into seven adjoining fields predominately on the south side of the existing A11. Running east-to-west these include Gibson South, 40 Acres, Deal; an unnamed field (No-Name), King Carlos, Crossroads and north of the A11 at Mill Sall.
- Geophysical Survey Area 3 (GS3) located to the central part of the survey and comprised of Weather and Horn Heath (SSSI).
- Geophysical Survey Area 5 (GS5) located to the eastern part of the survey at Milestone Elveden.

In general, the results of the gradiometer produced limited archaeological evidence. A single linear was possible detected in Mill Sall, a possible back-filled pit in Crossroads and linear features were identified in Weather Heath which are likely to be related to the remains of standing earthworks of Second World War defences.

**Appendix 3:Trench Summary**

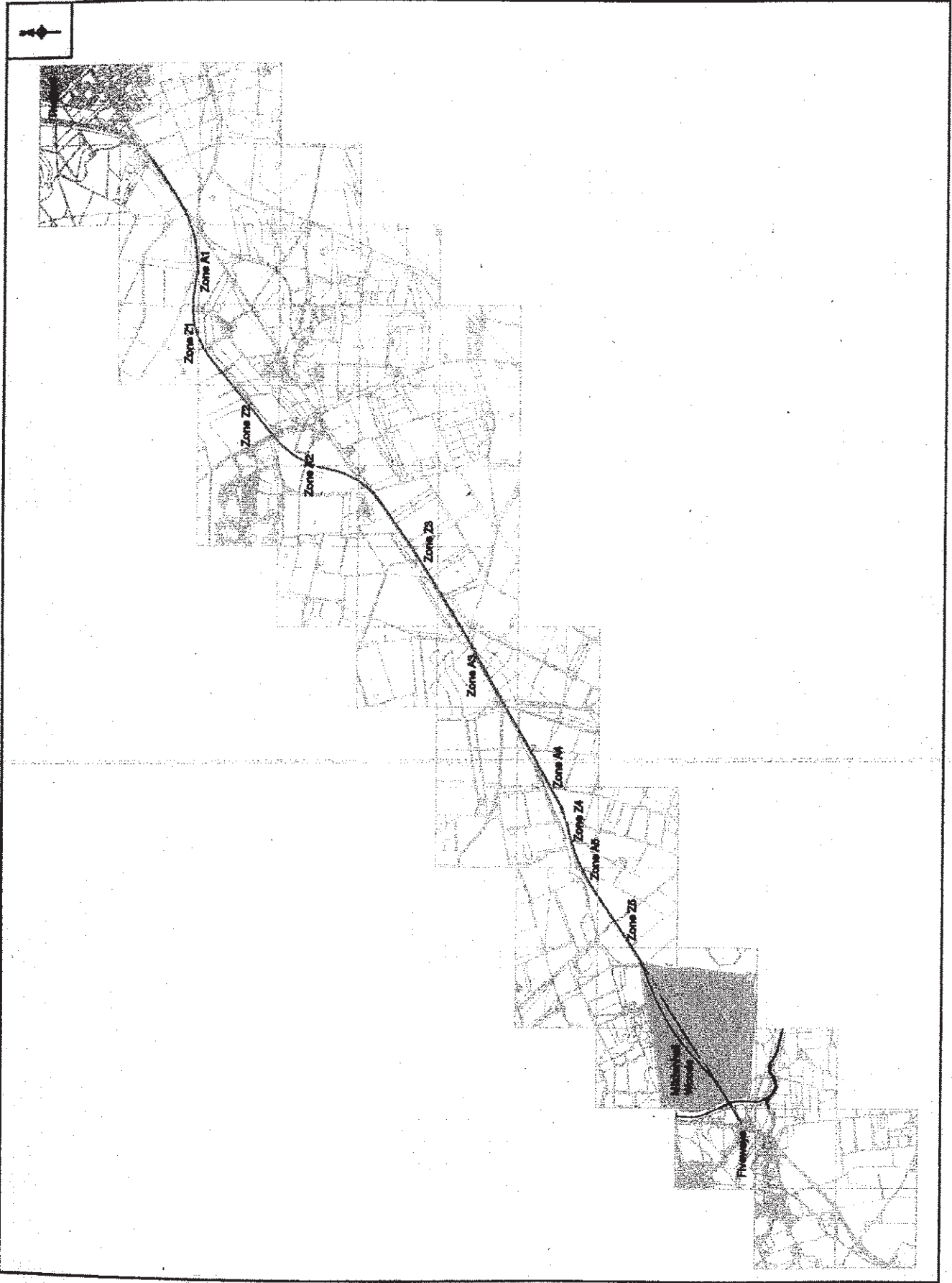
Trench	Dated Archaeological features	Undated Archaeological features	Modern, natural or miscellaneous features	Trenches under crop (not machined)	No archaeology, buried soil, modern or natural features
1					•
2				•	
3					•
4					•
5					•
6					•
7					•
8					•
9					•
10					•
11					•
12					•
13					•
14					•
15					•
16					•
17					•
18					•
19					•
20					•
21				•	
22					•
23					•
24					•
25					•
26					•
27					•
28					•
29					•
30		•			
31		•			
32					•
33					•
34		•			
35					•
36		•			
37				•	
38				•	
39				•	
40				•	
41				•	
42					•
43					•
44					•
45					•
46				•	
47					•
48					•

Trench	Dated Archaeological features	Undated Archaeological features	Modern, natural or miscellaneous features	Trenches under crop (not machined)	No archaeology, buried soil, modern or natural features
49					•
50					•
51					•
52					•
53					•
54	•				
55		•			
56		•			
57		•			
58		•			
59					•
60					•
61					•
62					•
63		•			
64	•				
65	•				
66	•				
67	•				
68	•				
69	•				
70	•				
71	•				
72	•				
73	•				
74	•				
75	•				
76	•				
77	•				
78	•				
79	•				
80	•				
81	•				
82	•				
83	•				
84	•				
85	•				
86				•	
87				•	
88				•	
89				•	
90				•	
91				•	
92				•	
93				•	
94				•	
95				•	
96				•	
97				•	
98				•	

Trench	Dated Archaeological features	Undated Archaeological features	Modern, natural or miscellaneous features	Trenches under crop (not machined)	No archaeology, buried soil, modern or natural features
99				•	
100				•	
101				•	
102				•	
103				•	
104				•	
105				•	
106				•	
107				•	
108				•	
109				•	
110				•	
111				•	
112				•	
113				•	
114				•	
115				•	
116				•	
117				•	
118				•	
119				•	
120				•	
121				•	
122		•			
123		•			
124		•			
125		•			
126					•
127					•
128		•			
128b		•			
129					•
130	•				
131		•			
132		•			
133					•
134					•
135					•
136					•
137					•
138					•
139		•			
140					•
141					•
142					•
143					•
144					•
145					•
146					•
147				•	

Trench	Dated Archaeological features	Undated Archaeological features	Modern, natural or miscellaneous features	Trenches under crop (not machined)	No archaeology, buried soil, modern or natural features
148					•
149				•	
150					•
151				•	
152					•
153				•	
154					•
155				•	
156					•
157					•
158			•		
159					•
160					•
161			•		
162					•
163					•
164		•			
164b	•				
165		•			
166		•			
167					•
168					•
169					•
170					•
171					•
172	•				
173					•
174			•		
175			•		
176					•
177					•
178					•
179					•
180					•
181					•
182					•
183		•			
184					•
185		•			
186		•			
187		•			
188					•
189					•
190					•
191					•
192		•			
193					•
194					•
195					•
196	•				

Trench	Dated Archaeological features	Undated Archaeological features	Modern, natural or miscellaneous features	Trenches under crop (not machined)	No archaeology, buried soil, modern or natural features
196b					•
197		•			
198	•				
199					•
200					•
201					•
202					•
203					•
204					•
205					•
206					•
207					•
208					•
209					•
210					•
211					•
212					•
213					•
214					•
215					•
216					•
217					•
218					•



0 5000 m

Figure 1. Site location plan. Scale 1:75,000



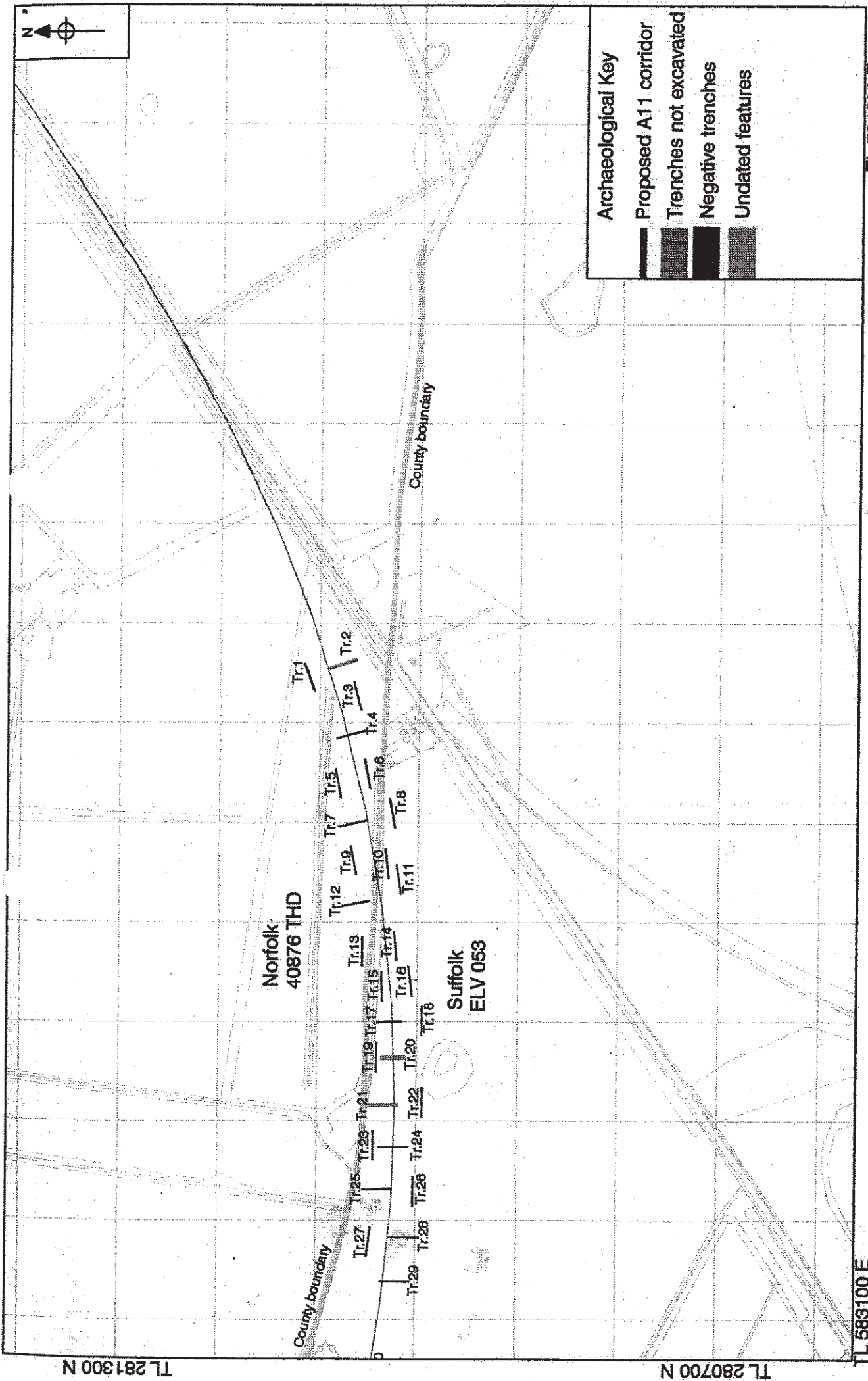


Figure 2. Location of trenches in Zone A1. Scale 1:5000.

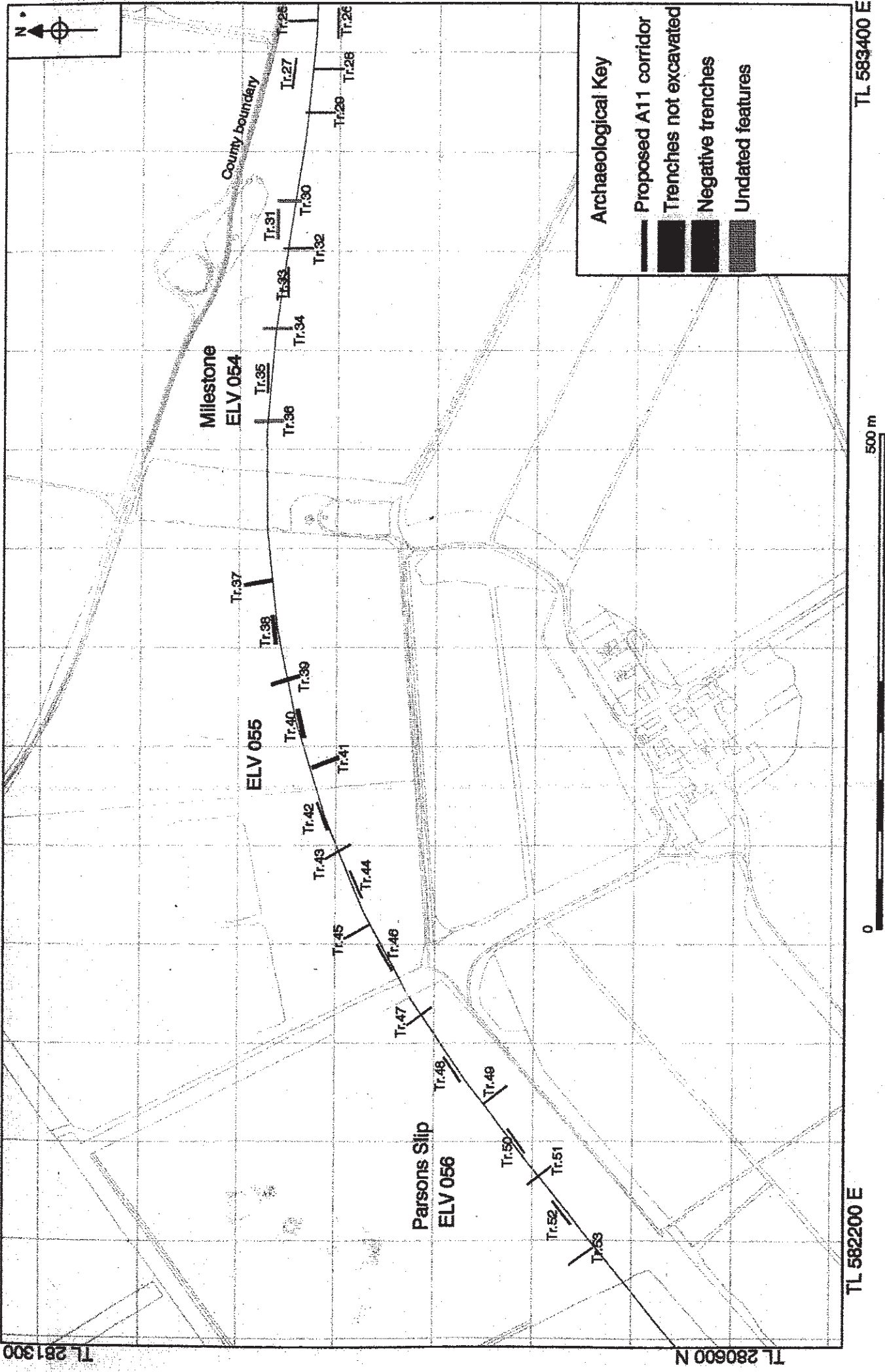


Figure 3. Location of trenches in Zone Z1. Scale 1:5000.