

Scale 1:10000



This map is reproduced from Ordnance Survey material with the permission of Ordnance Survey on behalf of the Controller of Her Majesty's Stationery Office © Crown copyright. Unauthorised reproduction infringes Crown copyright and may lead to prosecution or civil proceedings. Northamptonshire County Council. Licence No. 100019331. Published 16/06/2004.

Figure 2: Survey Areas
Crossroads - Weather Heath

Scale 1:10000

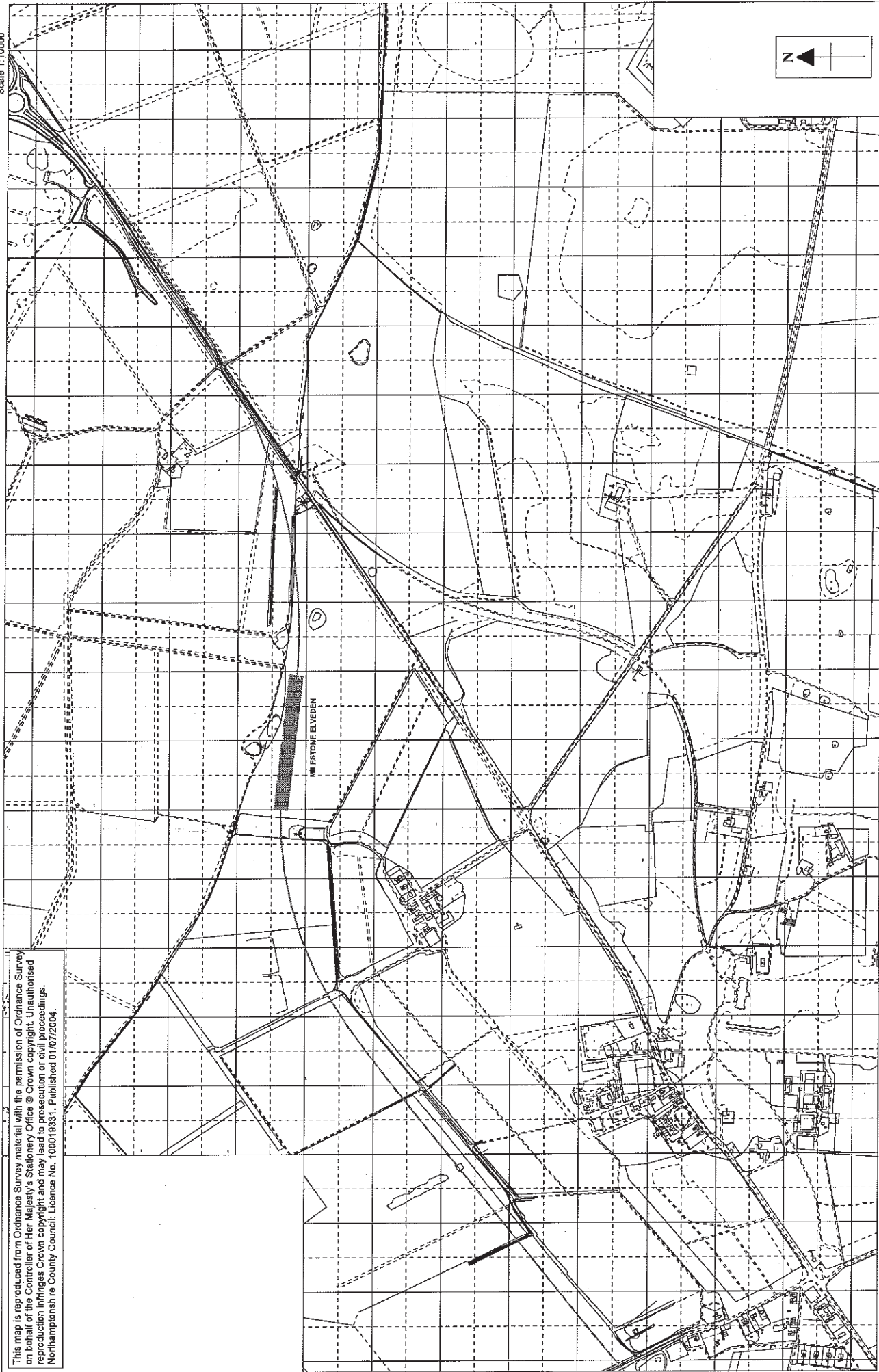


Figure 3: Survey Areas
Milestone Elveden

Scale 1:2500

This map is reproduced from Ordnance Survey material with the permission of Ordnance Survey on behalf of the Controller of Her Majesty's Stationery Office © Crown copyright. Unauthorised reproduction infringes Crown copyright and may lead to prosecution or civil proceedings. Northamptonshire County Council. Licence No. 100018331. Published 30/06/2004.

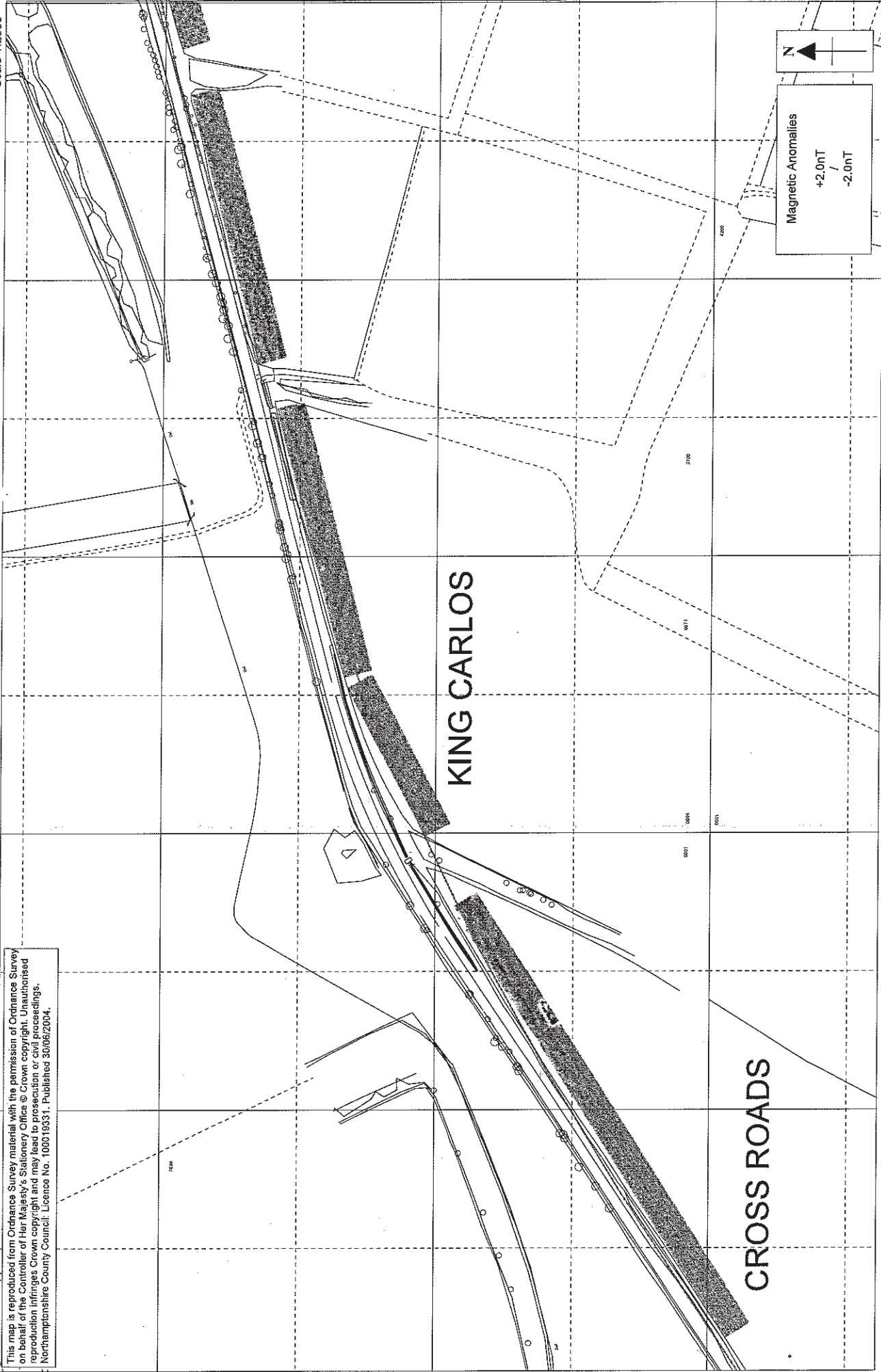
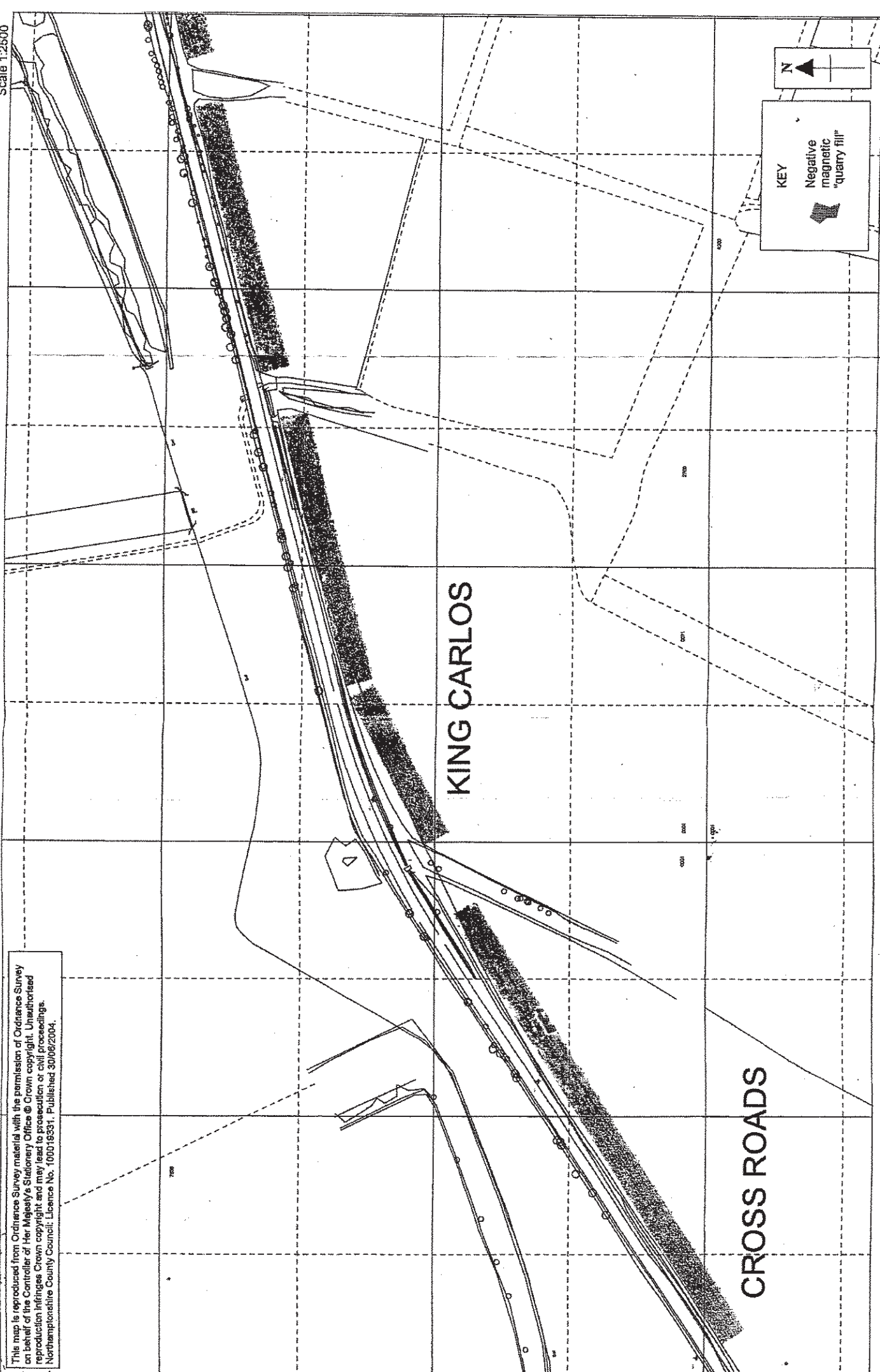


Figure 4: Gradiometer Results Crossroads - 'No name'

Scale 1:2500



This map is reproduced from Ordnance Survey material with the permission of Ordnance Survey on behalf of the Controller of Her Majesty's Stationery Office © Crown copyright. Unauthorized reproduction infringes Crown copyright and may lead to prosecution or civil proceedings. Northamptonshire County Council: Licence No. 100016531. Published 30/06/2004.

Figure 5: Gradiometer Interpretation Crossroads - 'No name'

Scale 1:2500

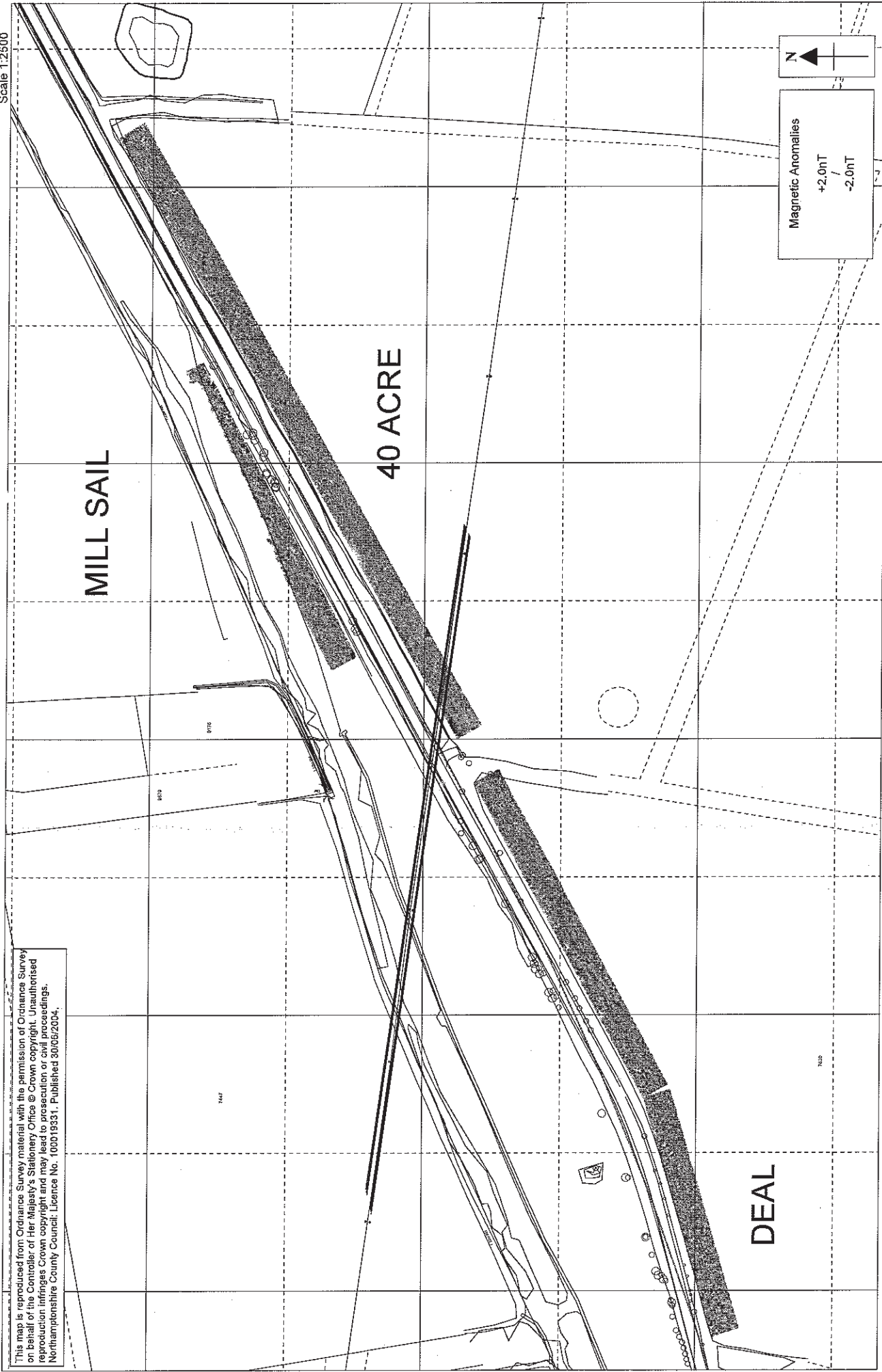


Figure 6: Gradiometer Results
Deal - 40 Acres

Scale 1:2500

This map is reproduced from Ordnance Survey material with the permission of Ordnance Survey on behalf of the Controller of Her Majesty's Stationery Office © Crown copyright. Unauthorised reproduction infringes Crown copyright and may lead to prosecution or civil proceedings. Northamptonshire County Council. Licence No. 100019331. Published 30/06/2004.

MILL SAIL

40 ACRE

DEAL

KEY

Positive magnetic (ditch)

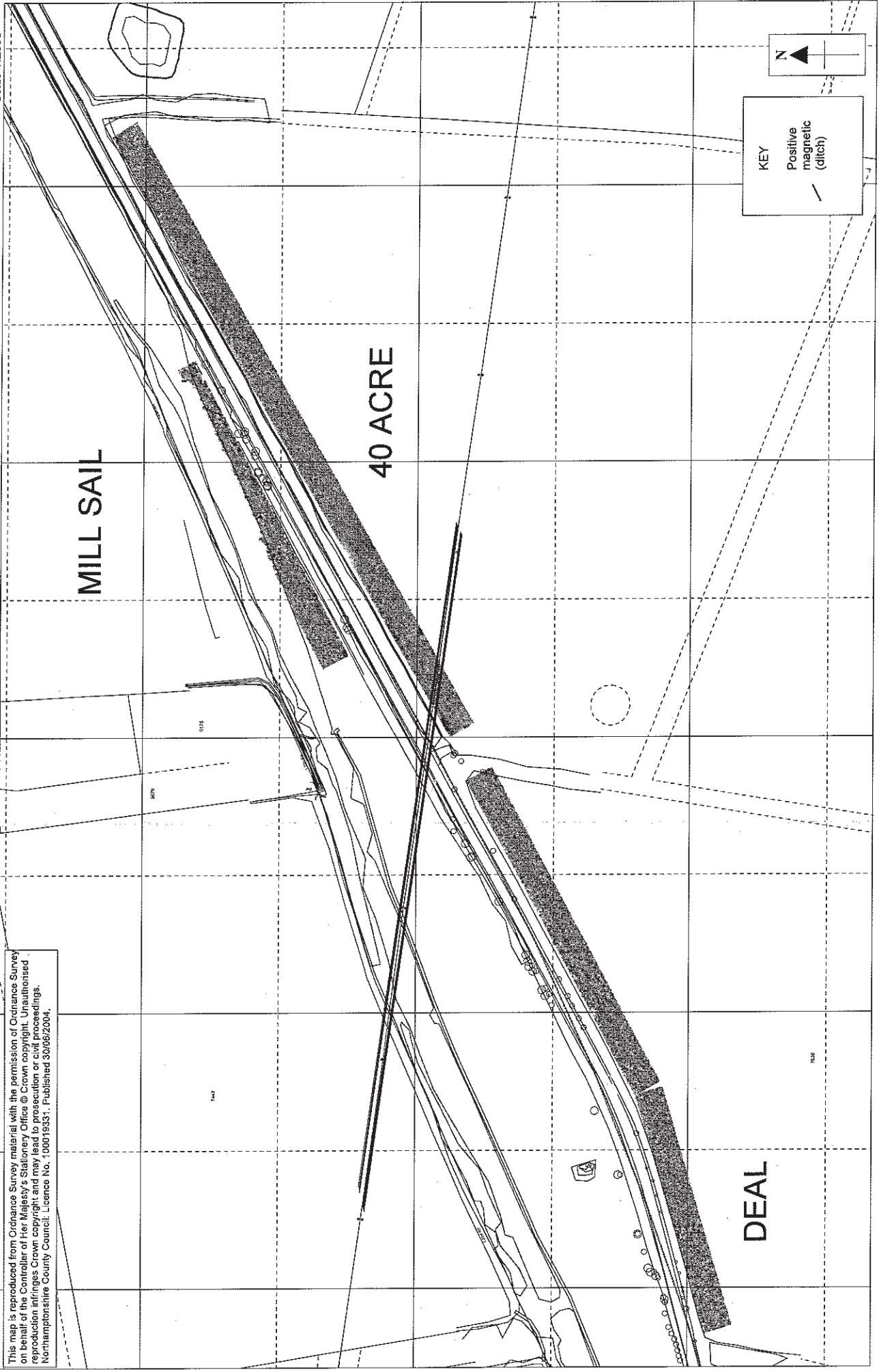


Figure 7: Gradiometer Interpretation Deal - 40 Acre

Scale 1:2500


This map is reproduced from Ordnance Survey material with the permission of Ordnance Survey on behalf of the Controller of Her Majesty's Stationery Office © Crown copyright. Unauthorised reproduction infringes Crown copyright and may lead to prosecution or civil proceedings. Northamptonshire County Council. Licence No. 100019331. Published 30/06/2004.

GIBSONS NORTH

GIBSONS SOUTH

L SAIL

40 ACRE



Magnetic Anomalies

+2.0nT

-2.0nT

Figure 8: Gradiometer Results
Gibsons South

Scale 1:2500

This map is reproduced from Ordnance Survey material with the permission of Ordnance Survey on behalf of the Controller of Her Majesty's Stationery Office © Crown copyright. Unauthorised reproduction infringes Crown copyright and may lead to prosecution or civil proceedings. Northamptonshire County Council. Licence No. 100019331. Published 30/06/2004.

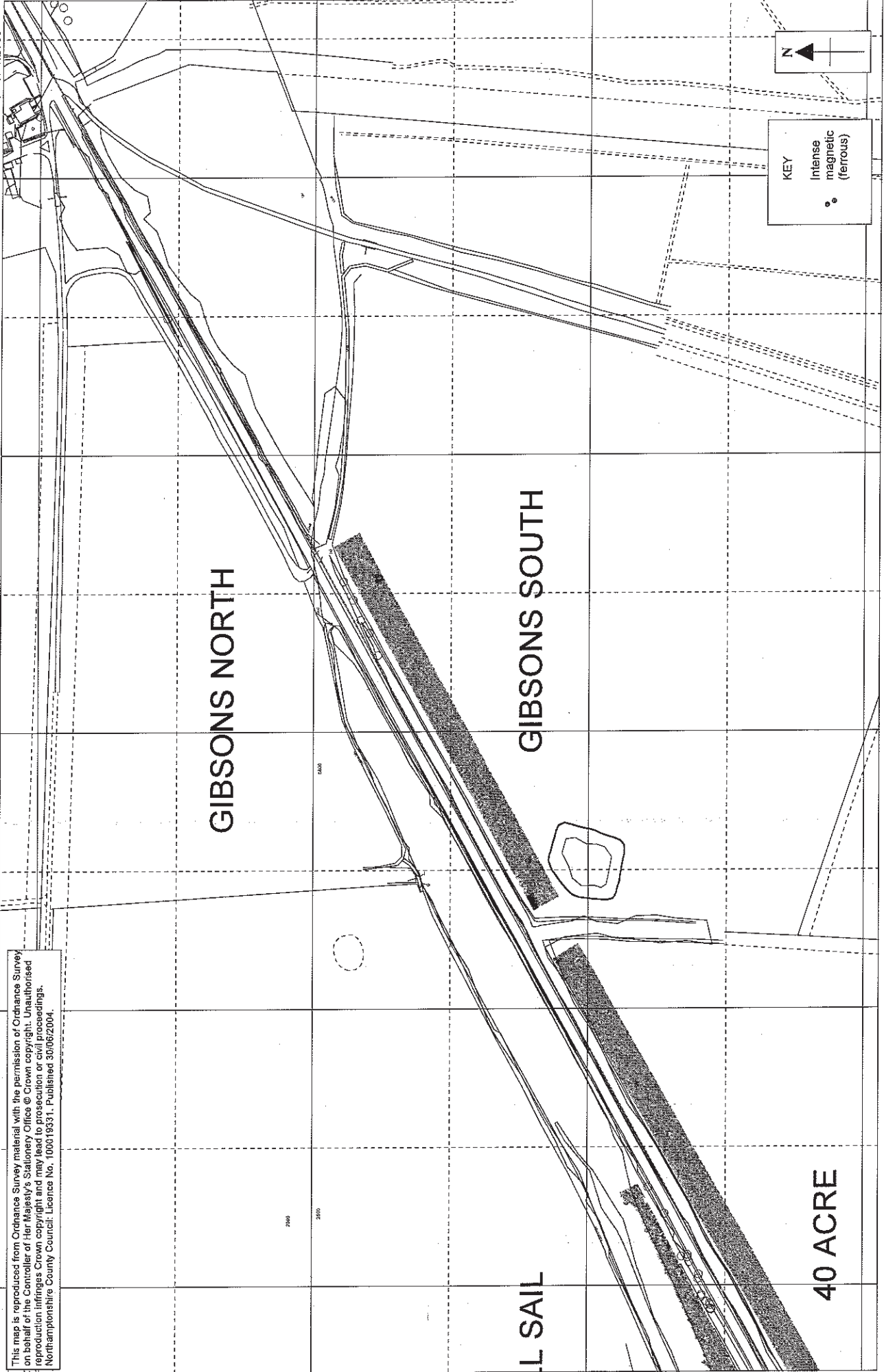


Figure 9: Gradiometer Interpretation Gibsons South

Scale 1:2500

This map is reproduced from Ordnance Survey material with the permission of Ordnance Survey on behalf of the Controller of Her Majesty's Stationery Office © Crown copyright. Unauthorised reproduction infringes Crown copyright and may lead to prosecution or civil proceedings. Northamptonshire County Council: Licence No. 100019331. Published 30/06/2004.

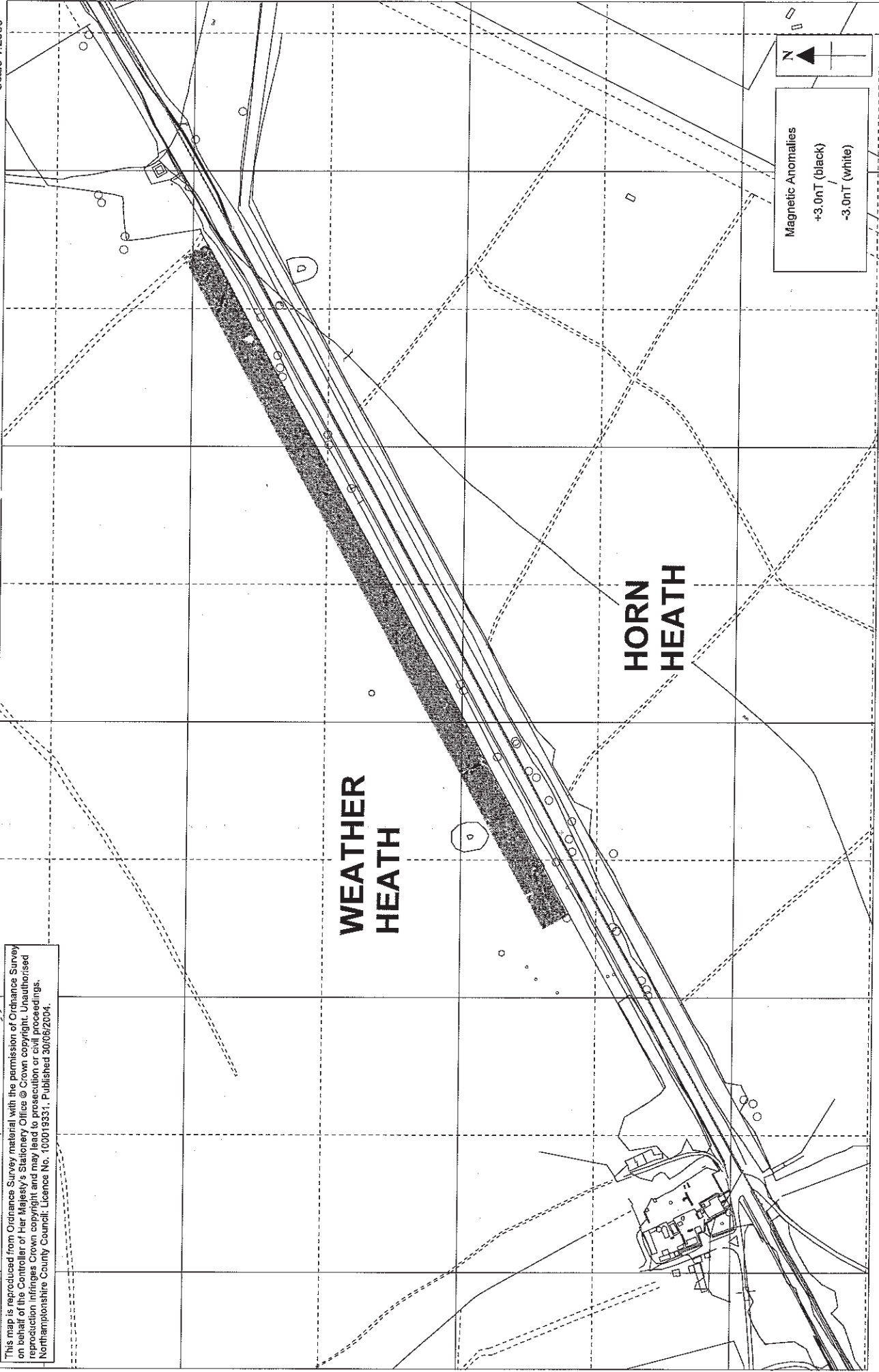


Figure 10: Gradiometer Results
Weather Heath

Scale 1:2500

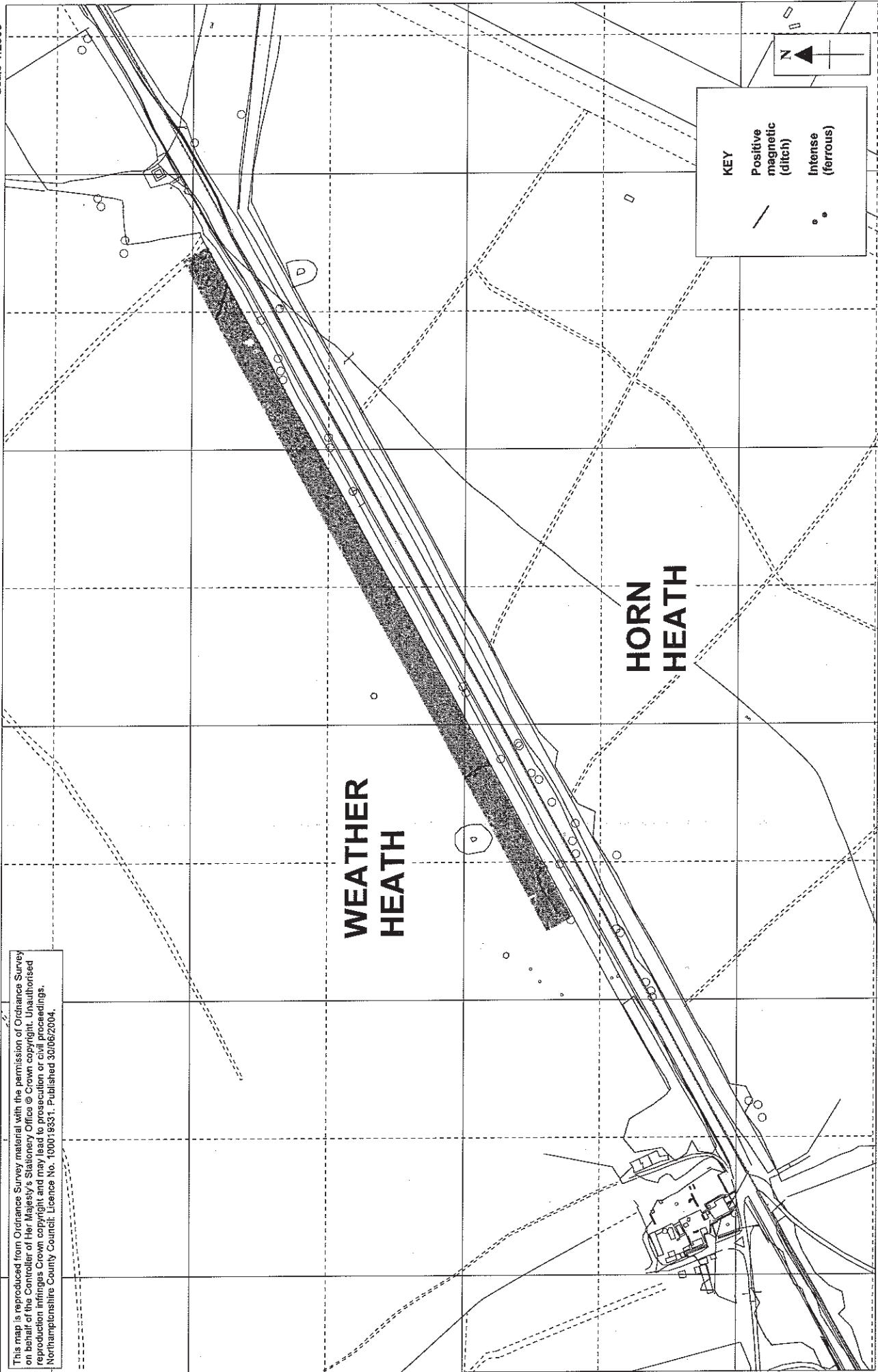


Figure 11: Gradiometer Interpretation
Weather Heath

This map is reproduced from Ordnance Survey material with the permission of Ordnance Survey on behalf of the Controller of Her Majesty's Stationery Office © Crown copyright. Unauthorised reproduction infringes Crown copyright and may lead to prosecution or civil proceedings. Northamptonshire County Council, Licence No. 100019531. Published 30/06/2004.

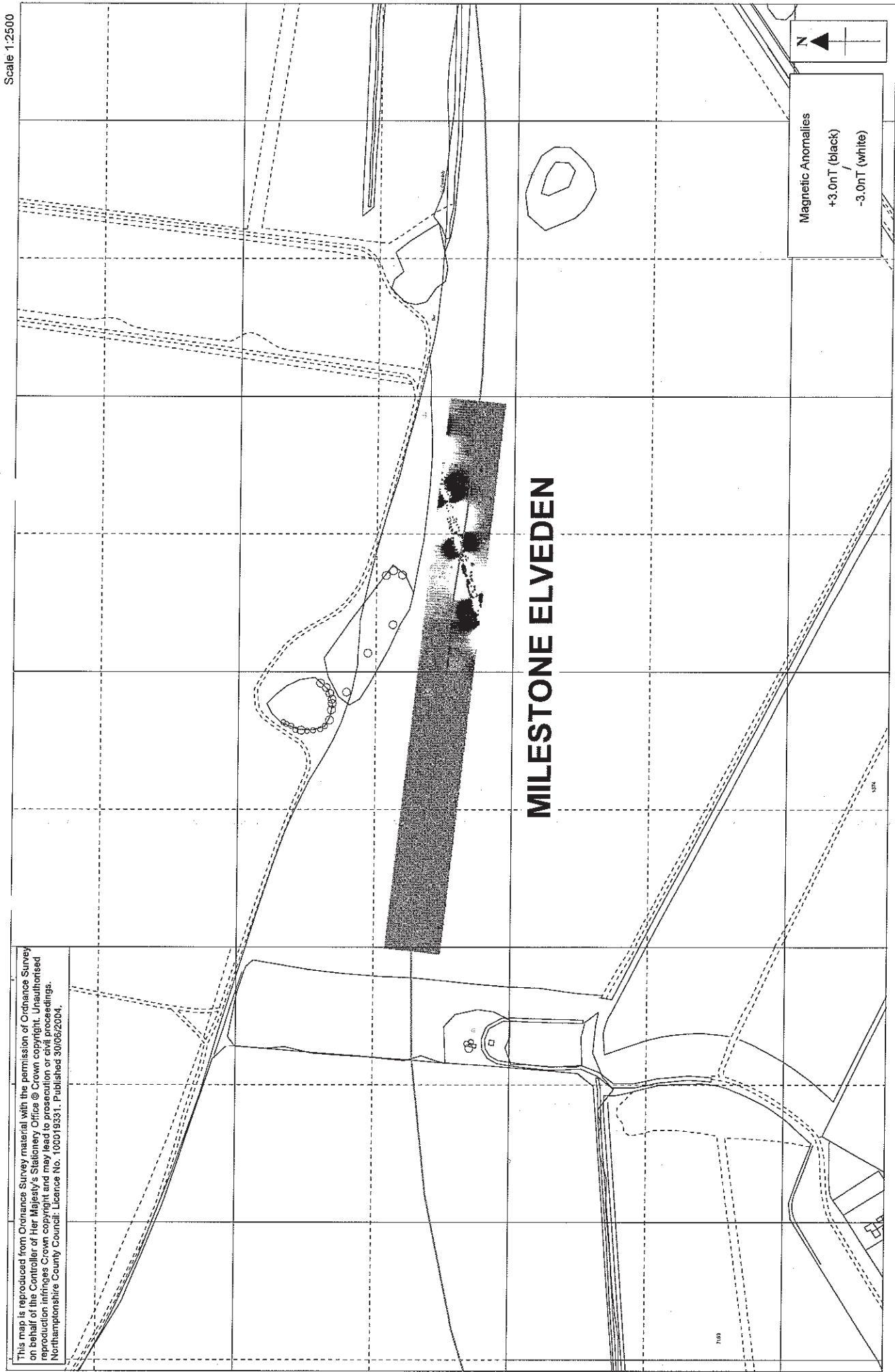


Figure 12: Gradiometer Results
Milestone Elveden

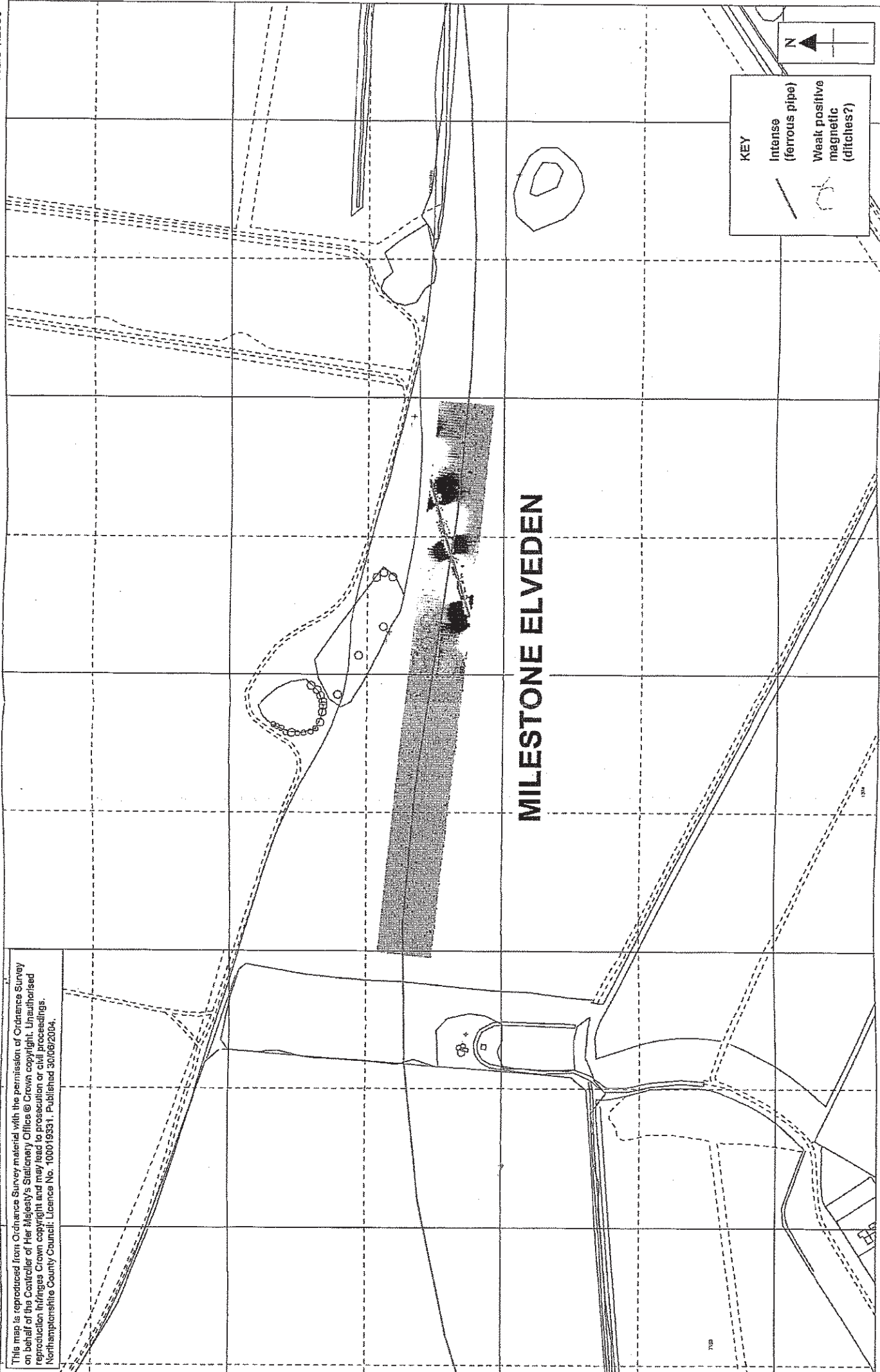


Figure 13: Gradiometer Interpretation Milestone Elveden